

KINGSLAND PARISH PLAN 2013

DATA CHARTS

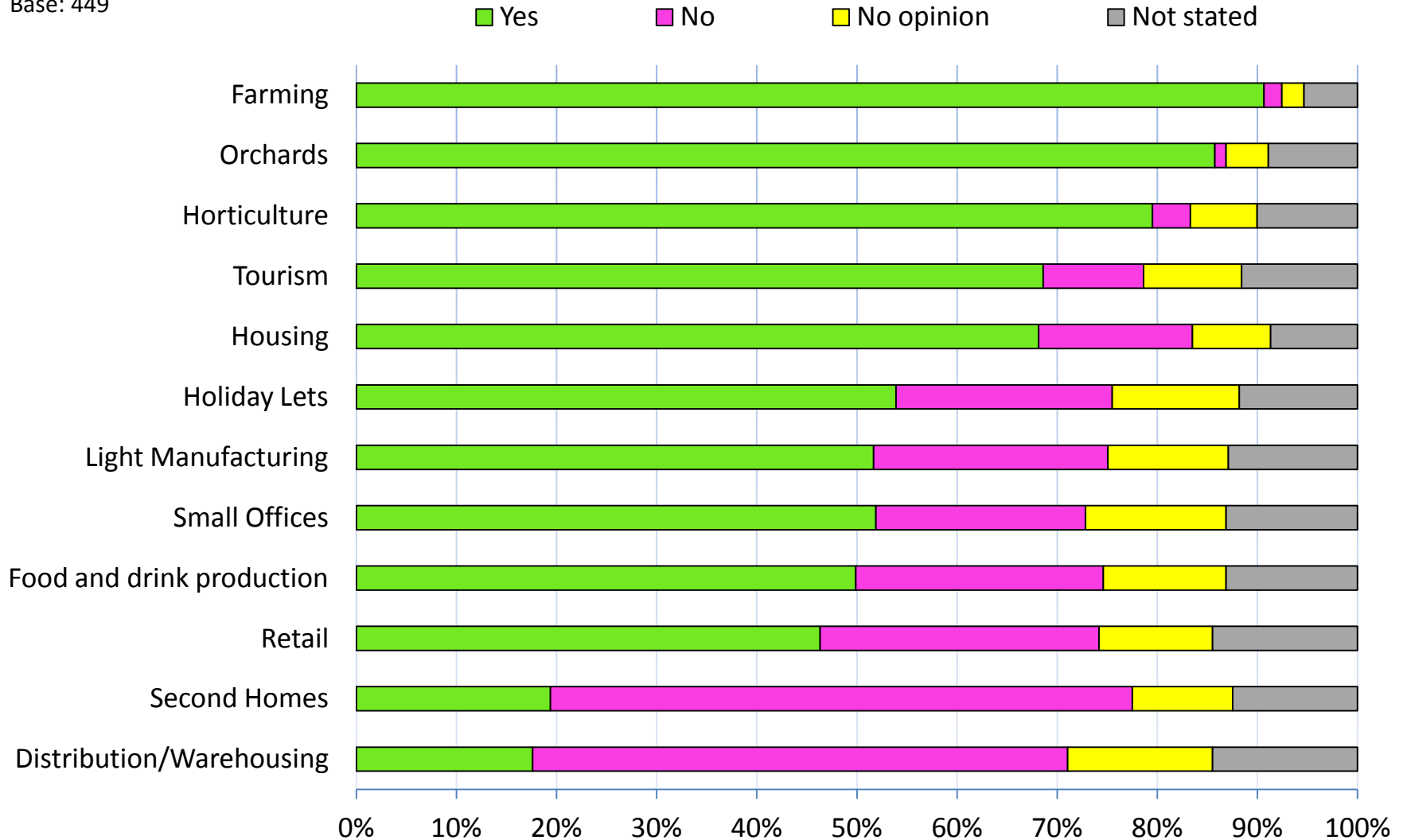
INFORMATION

- These charts visualise answers to all the structured pre-coded questions in the Kingsland Parish Plan survey 2013
- The data tables on which they are based are available in a separate document, as are the responses to the open ended questions.
- The full questionnaire is also available separately
- All tables have a base figure of 449, the total number of respondents to the survey
- Those that did not answer the question are shown as 'not stated'

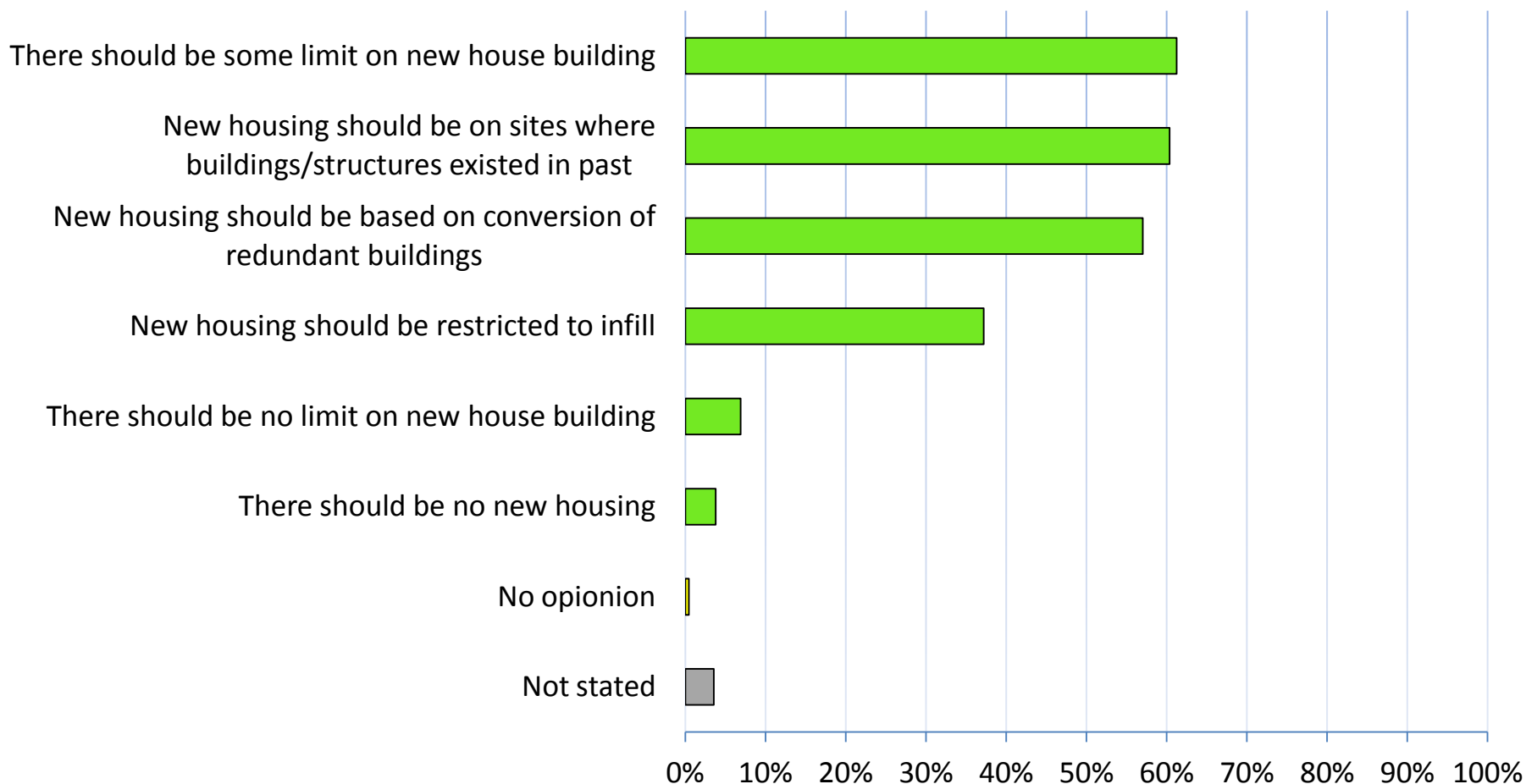
HOUSING AND DEVELOPMENT

Q1 Preferred Land Use?

Base: 449



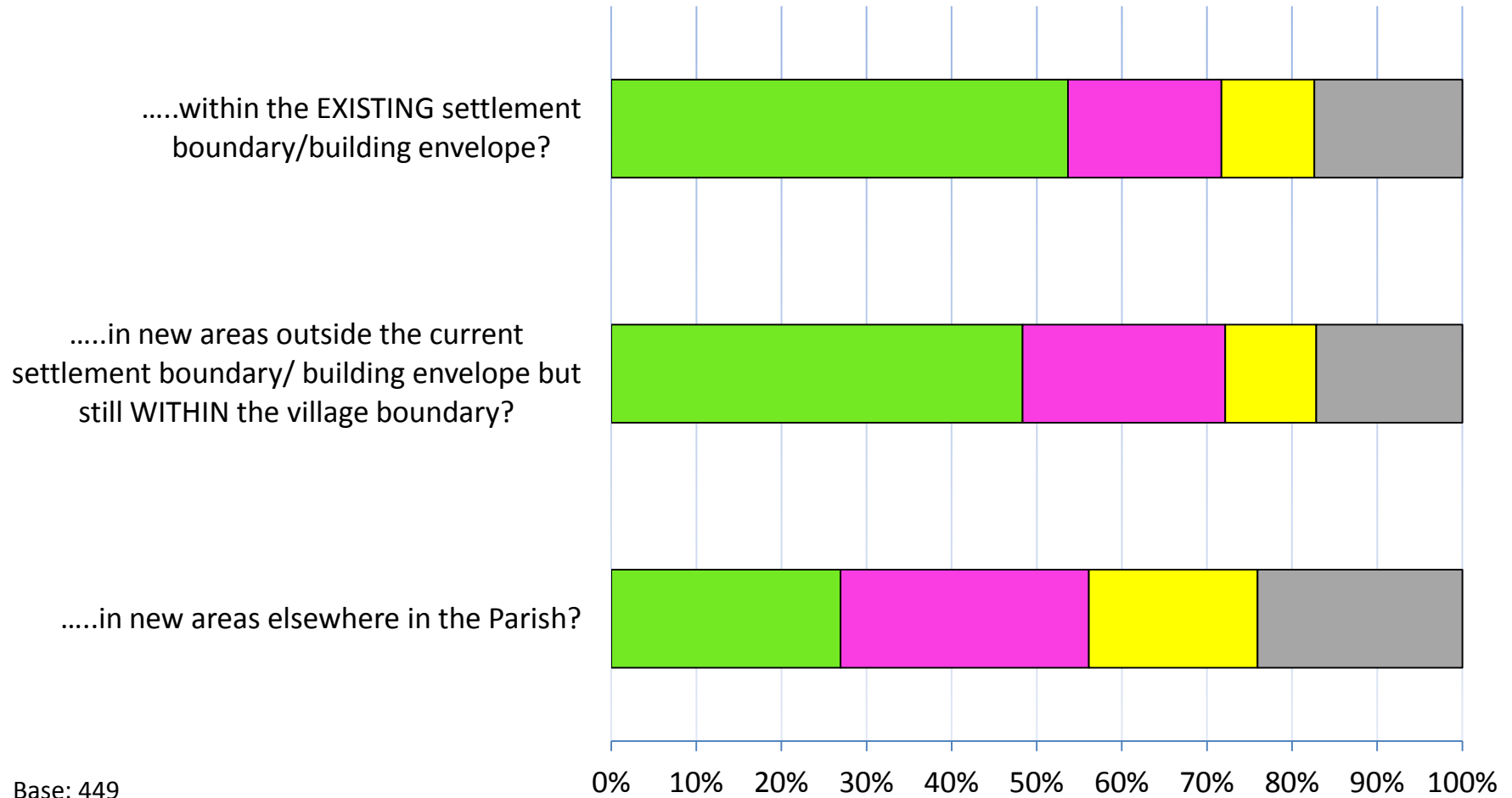
Q2 The new Local Development Framework for Herefordshire will include plans for additional housing in our Parish. If there were to be new housing, which of the options below would you support?



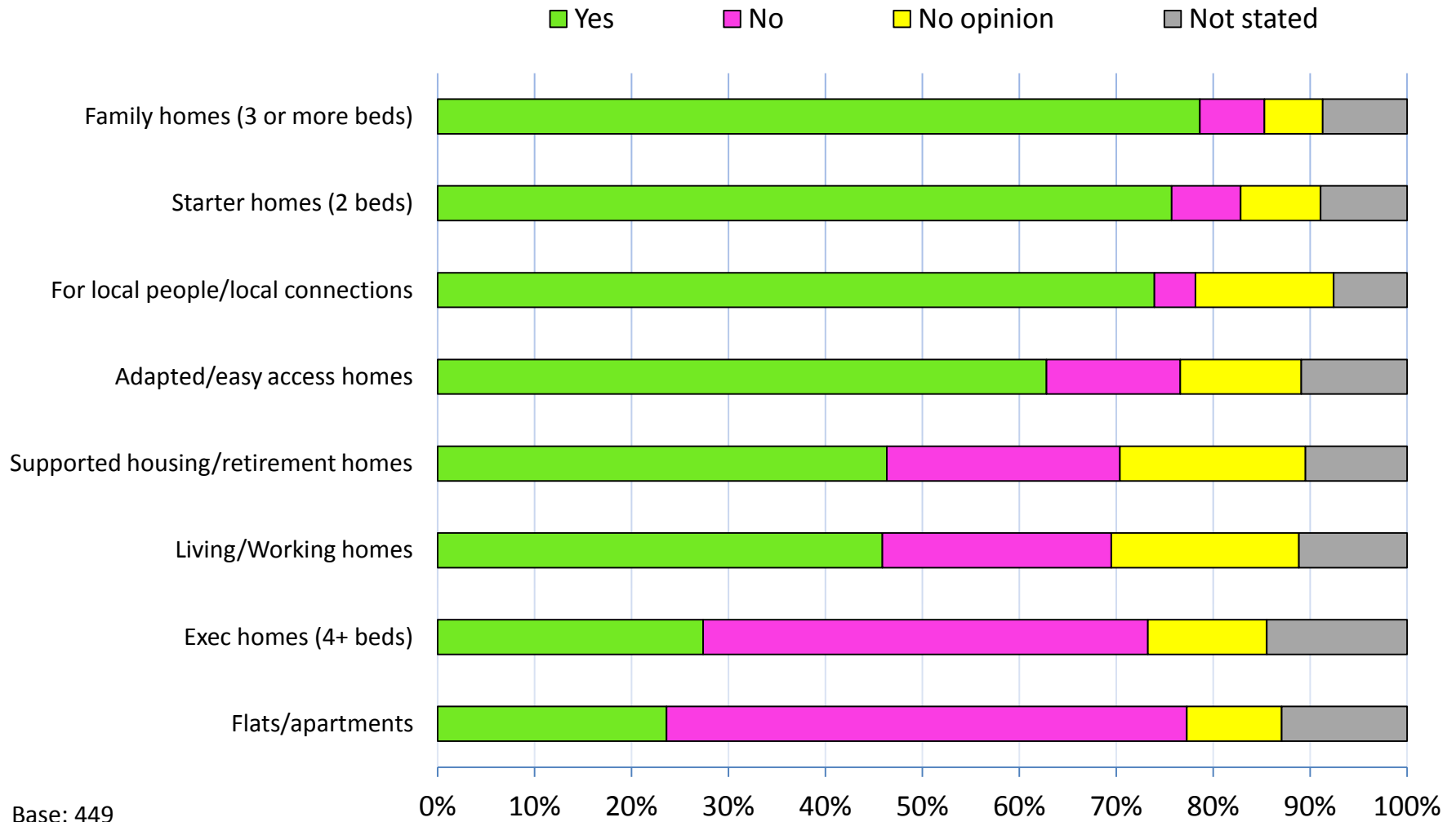
Base: 449

Q3 If more homes were built in the Parish, would you like them to be built...

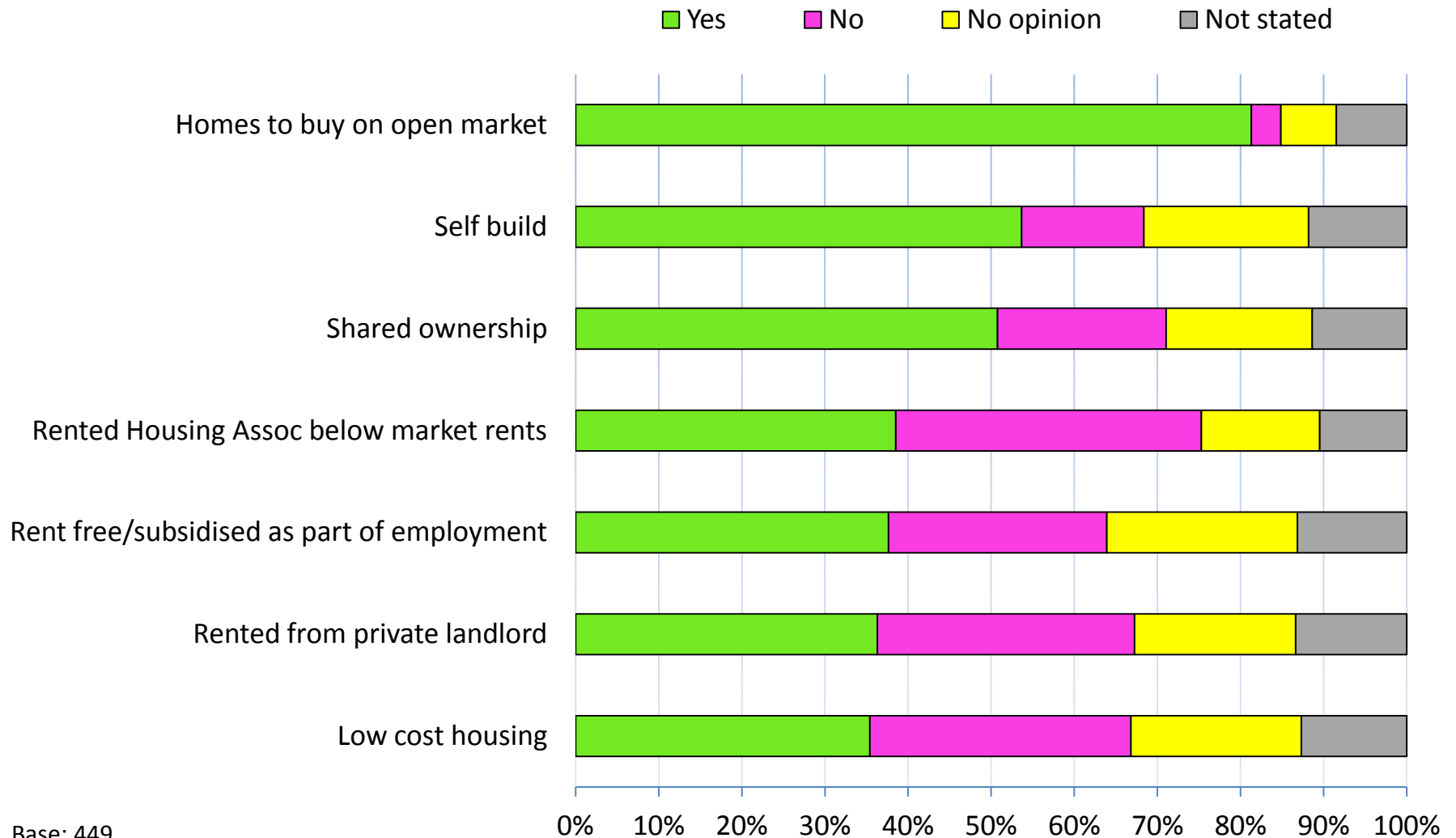
Yes No No Opinion Not Stated



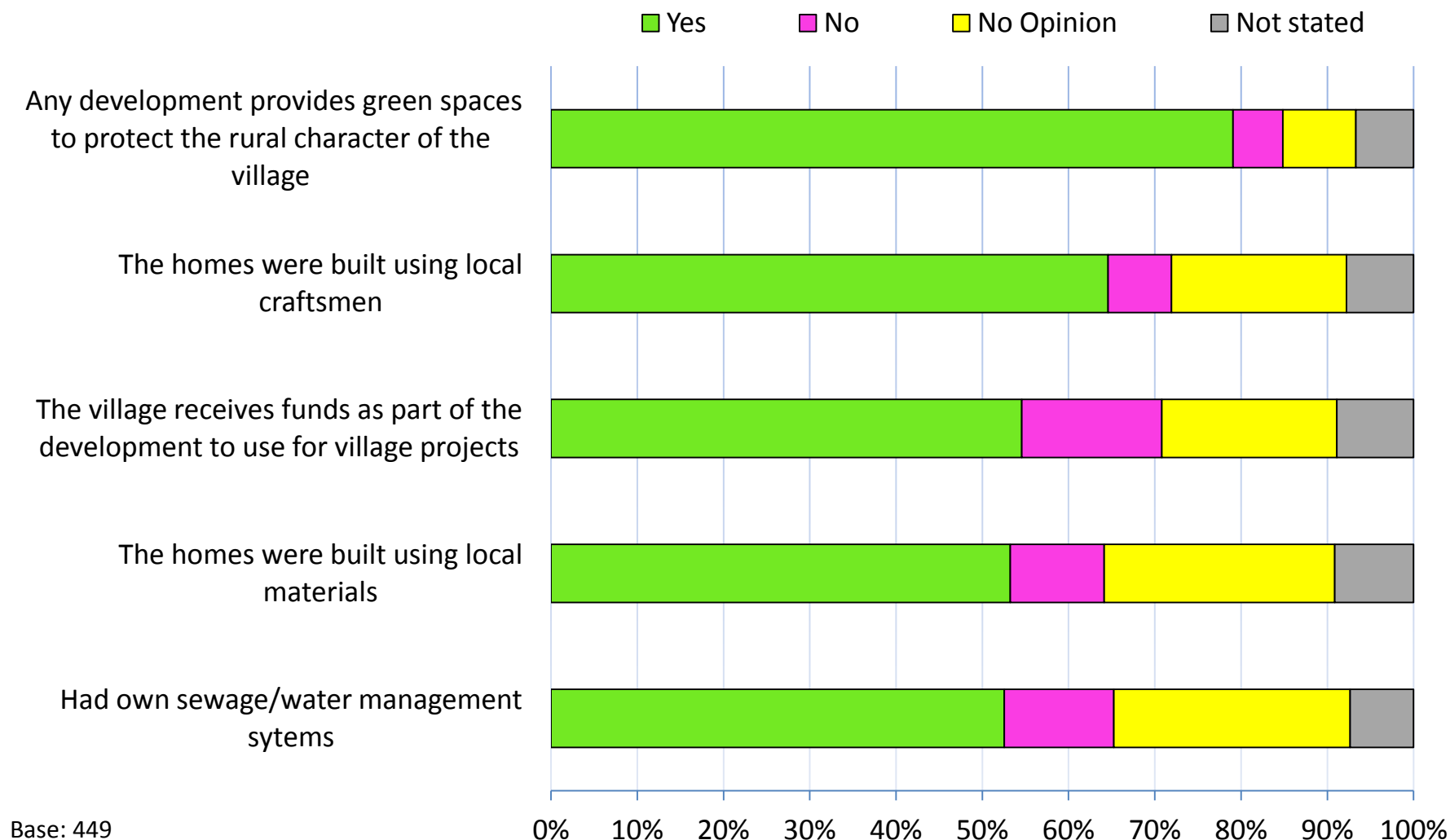
Q4 If additional houses were to be built, which size or type should they be?



Q5 If additional homes were to be built, should they be....?

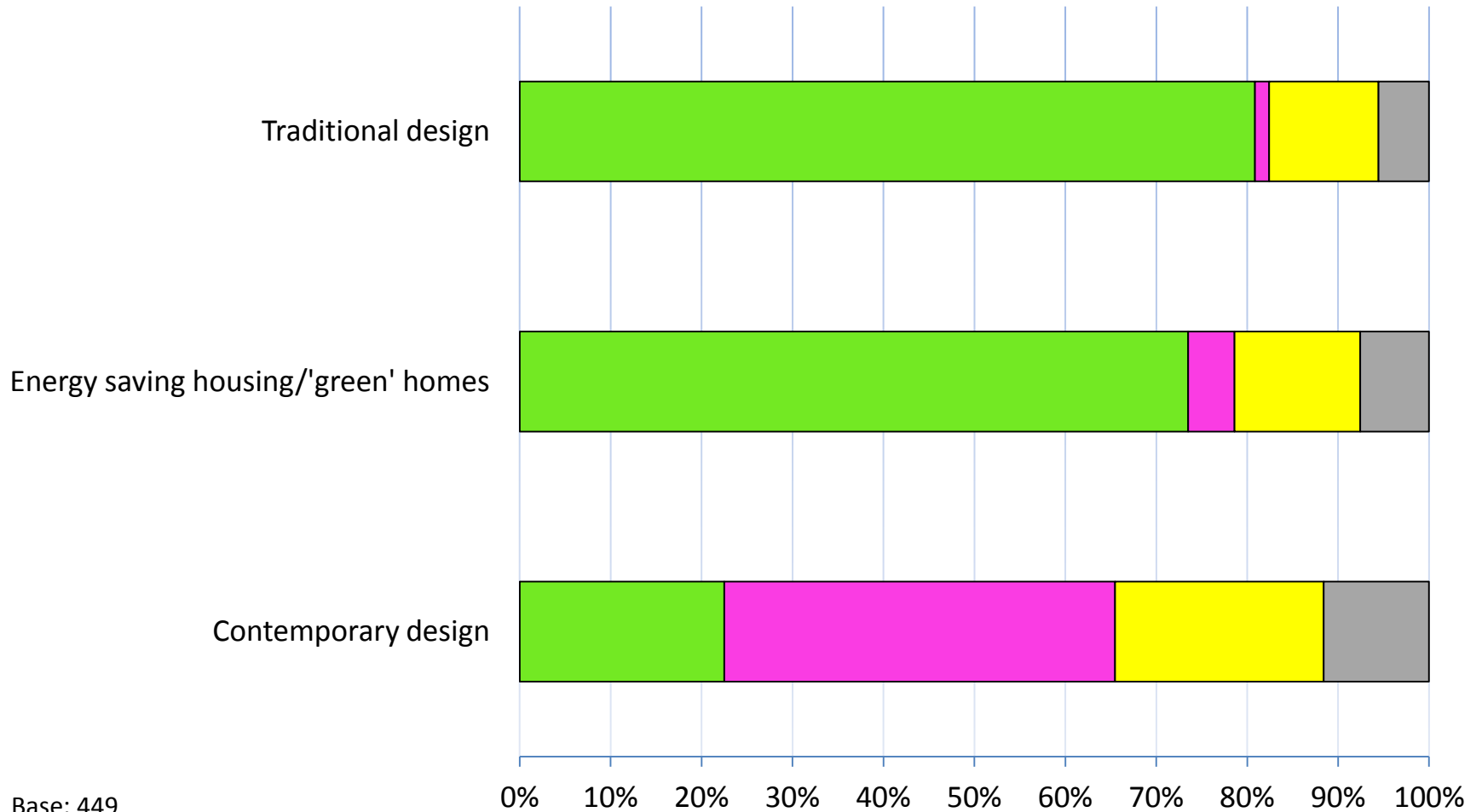


Q6 Would you be more likely to support new homes in the Parish if the following factors applied?



Q8 If additional houses were to be built, which features would be most appropriate?

Yes No No Opinion Not Stated

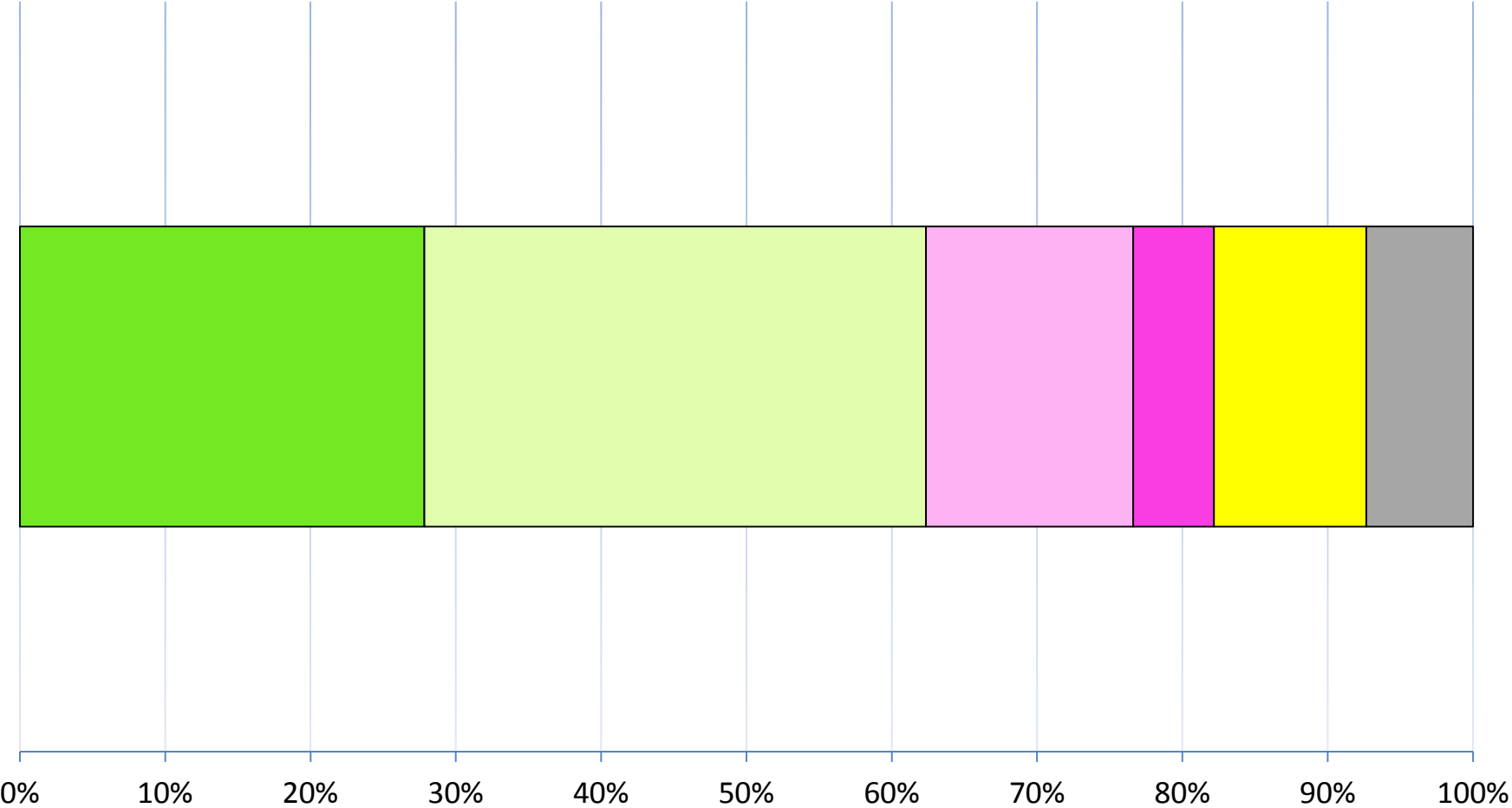


Base: 449

Q9 How likely would you be to support the Parish Council in developing a Neighbourhood Plan for the Parish of Kingsland?

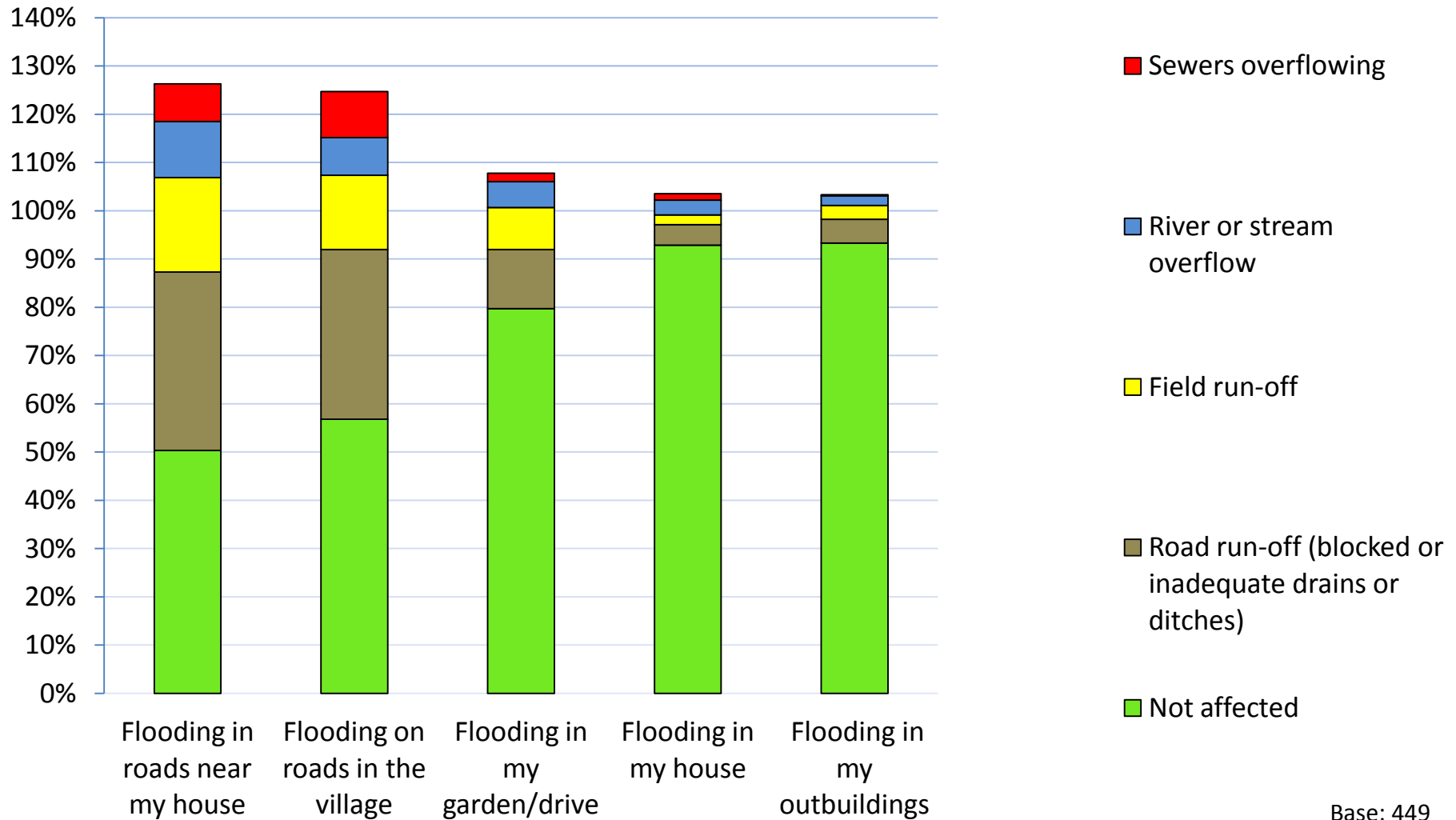
Base: 449

Very likely Quite likely Not very likely Not at all likely No opinion Not stated



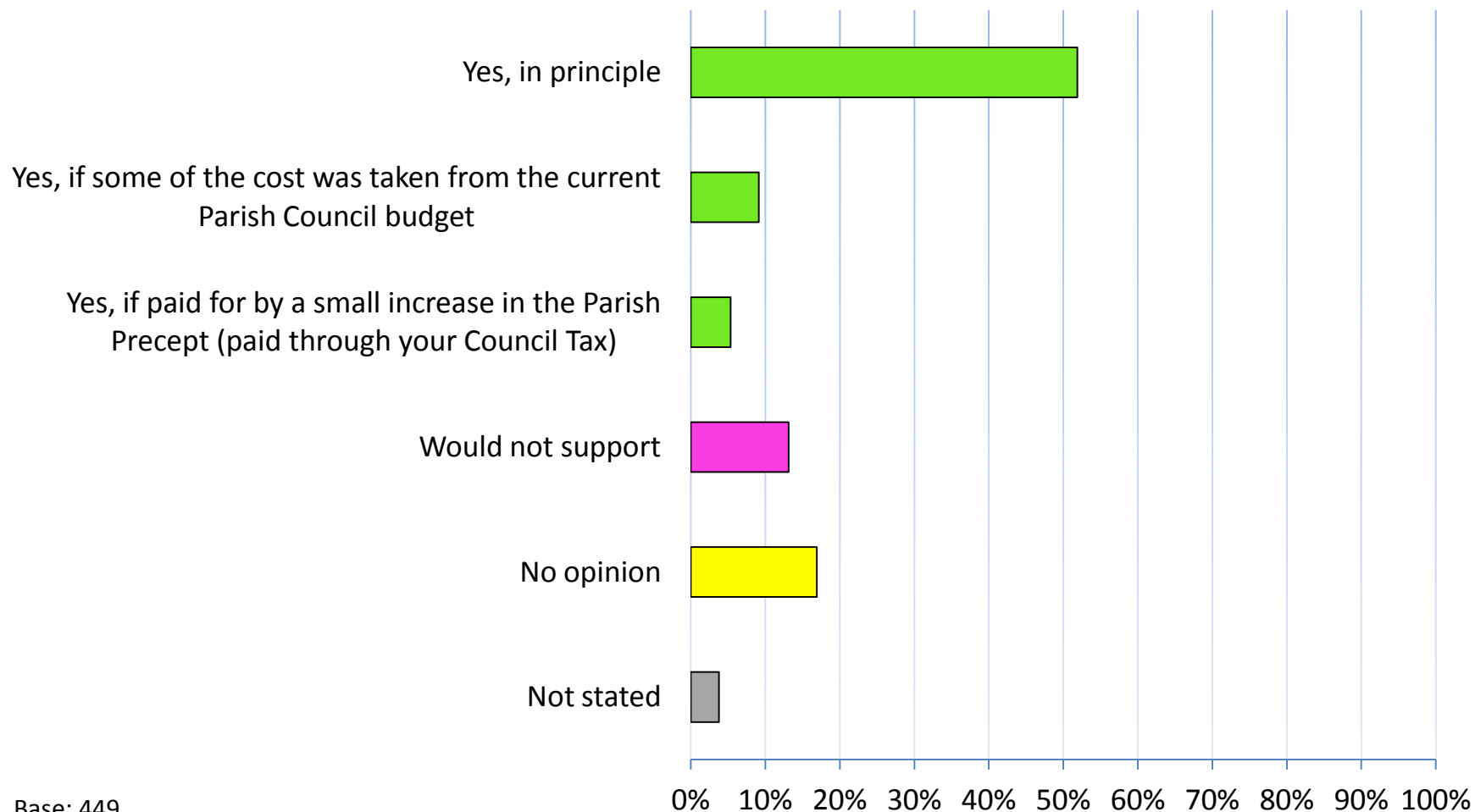
INFRASTRUCTURE

Q10 Have you been affected by flooding in the last 10 years? If so, how has it affected you and what were the causes? (NB Some were affected by flooding from multiple sources so percentages add up to more than 100%)

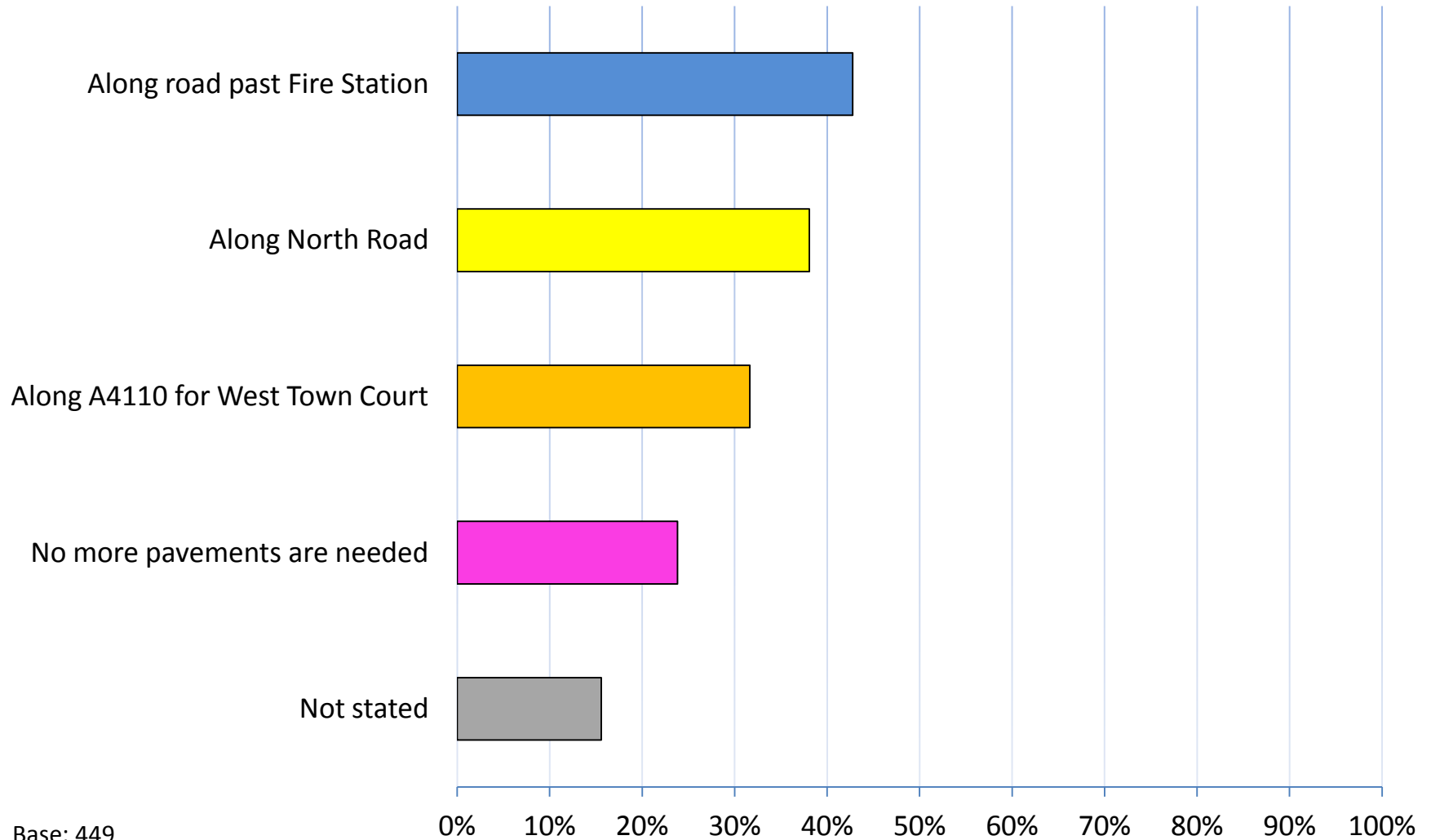


Base: 449

Q11 Would you support the Parish Council using some of their budget to undertake a water survey of the village, to look at what is causing the above drainage and flooding issues and to help develop solutions and an overall water management strategy?

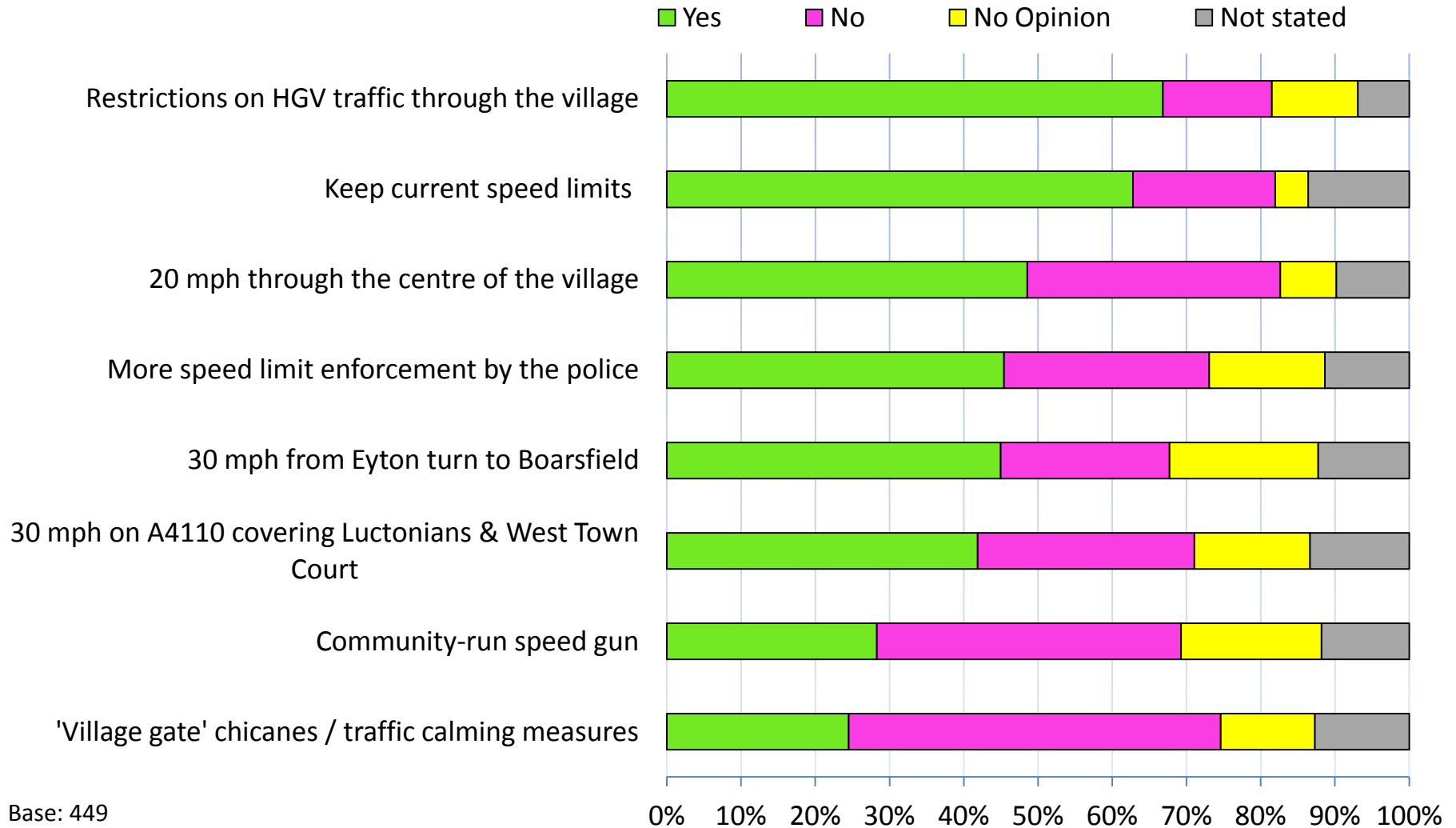


Q12 Are there any specific locations where more pavements are needed in the Parish?

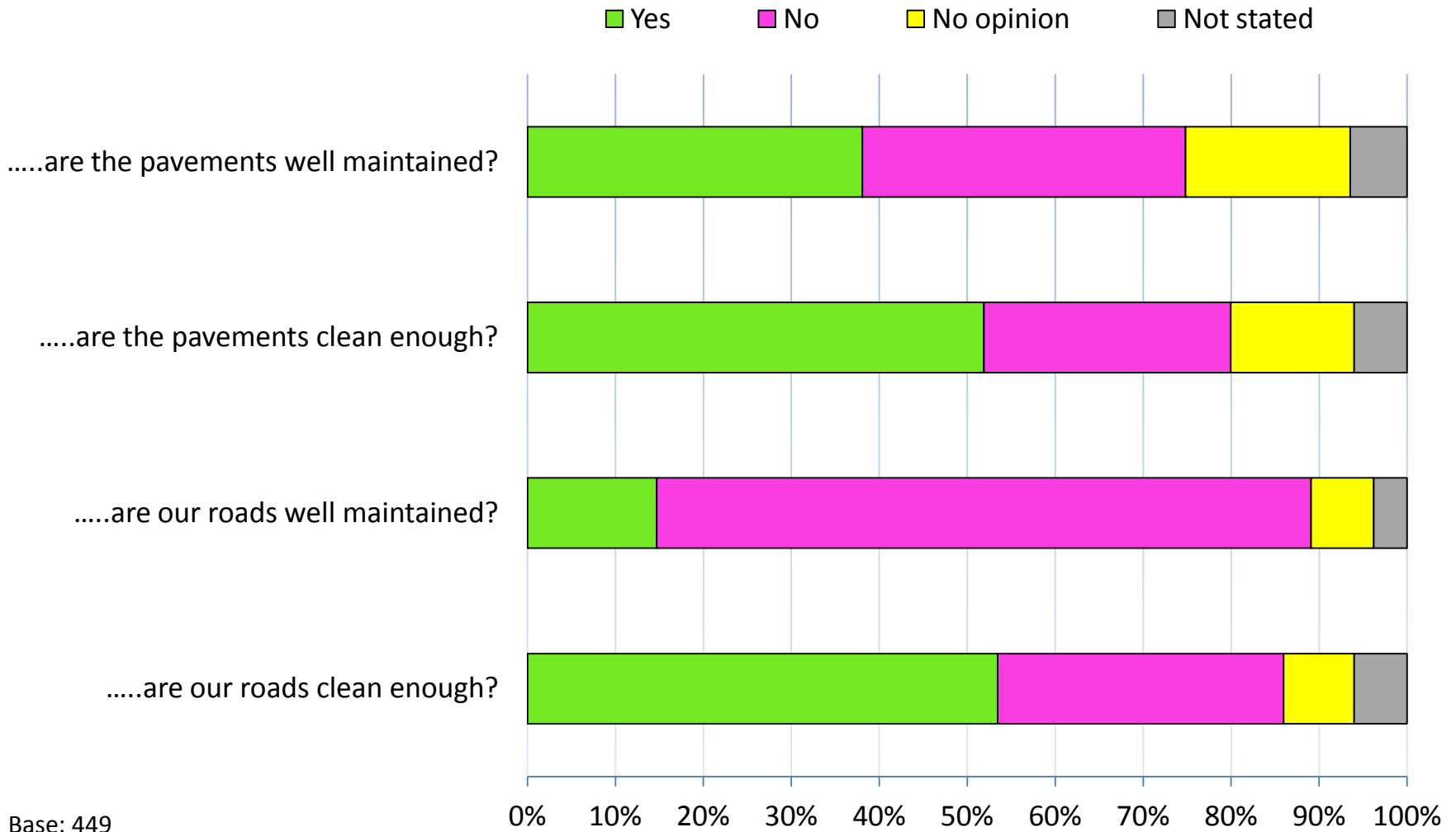


ROADS, ROAD SAFETY AND PARKING

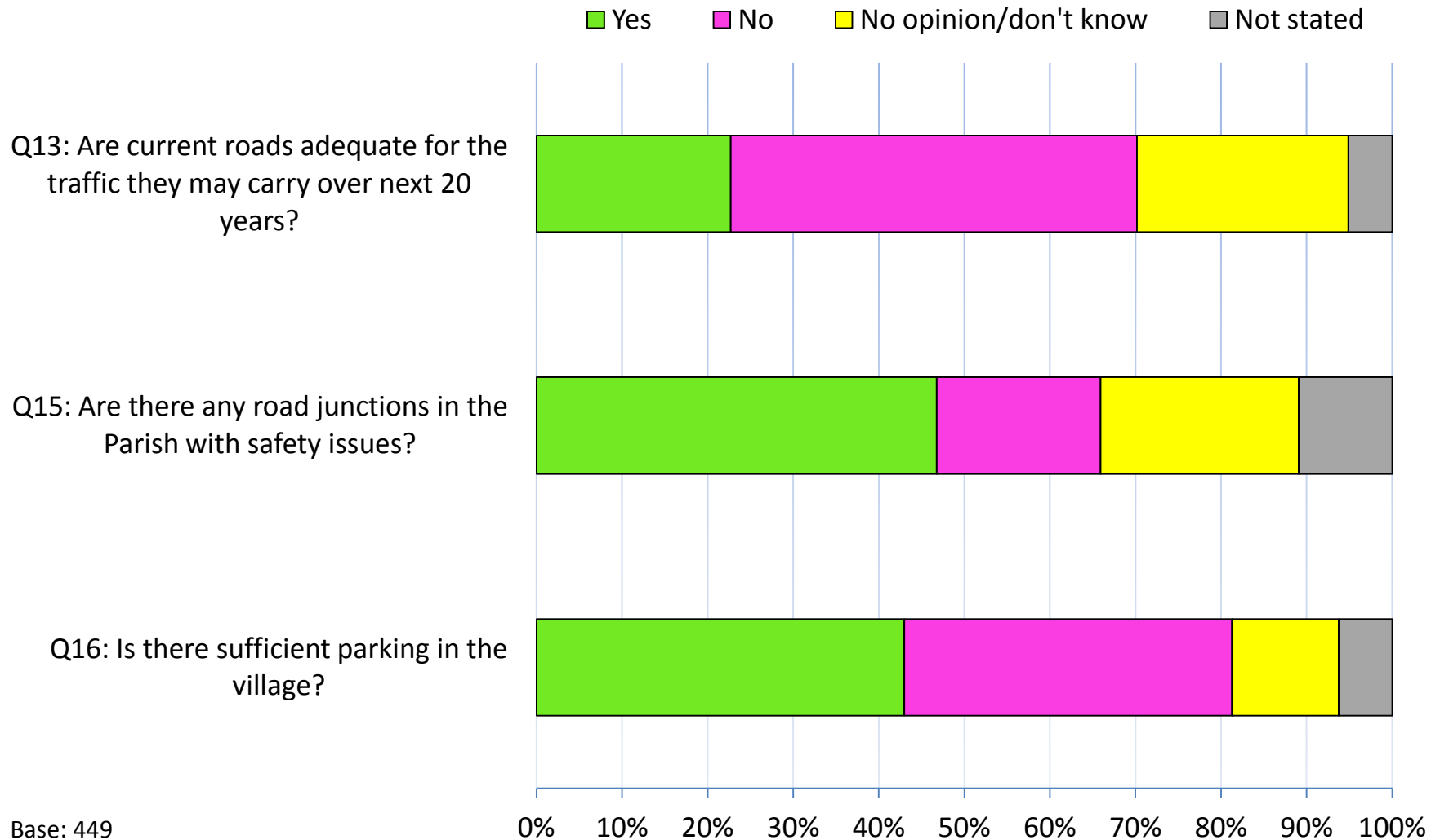
Q14 Would you like to see any of the following in and around the village?



Q17 In our Parish.....

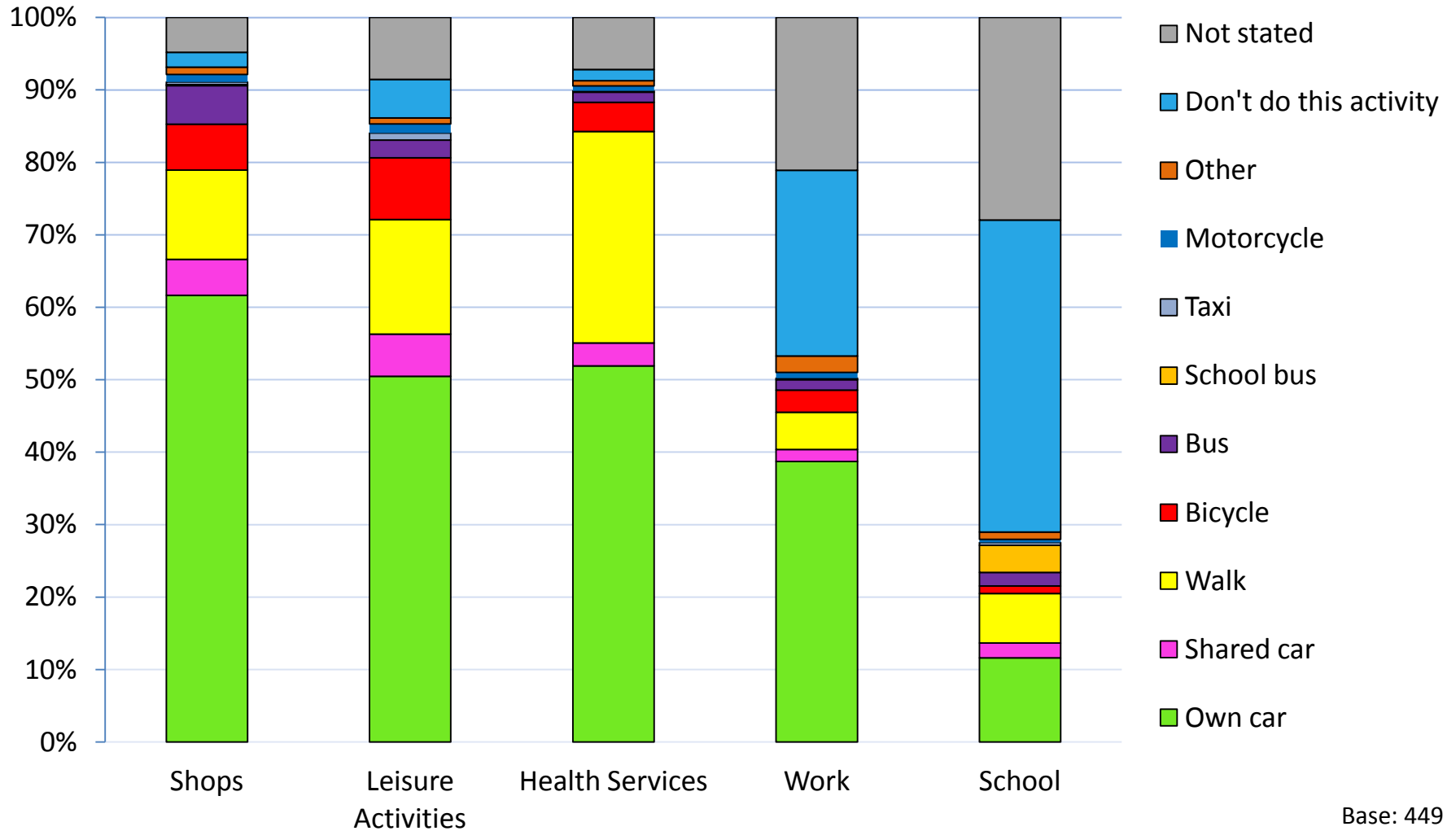


Other Roads, Road Safety and Parking Questions



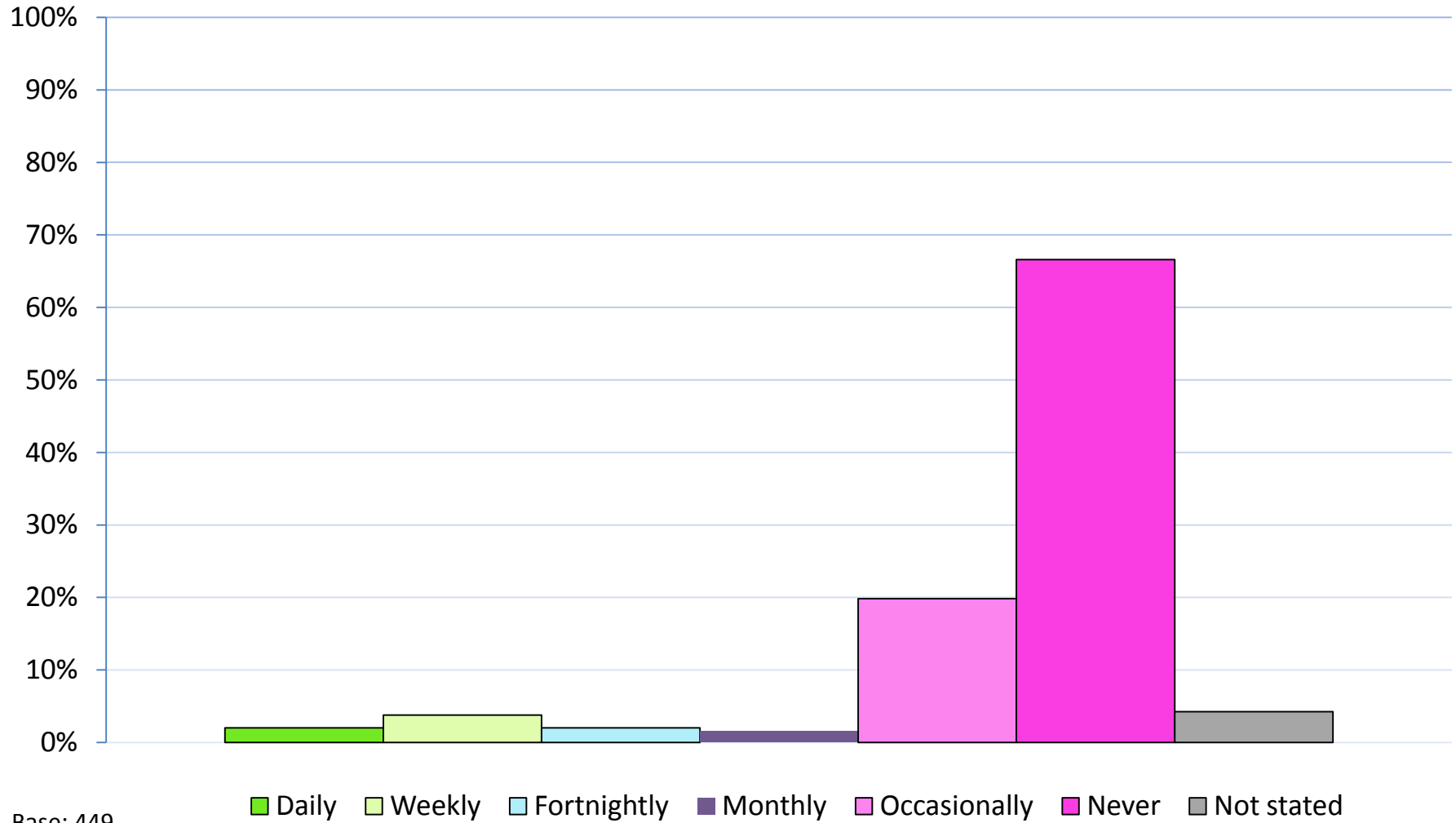
TRANSPORT

Q18 Please tell us which methods of transport you use to get to and/or from various activities



Base: 449

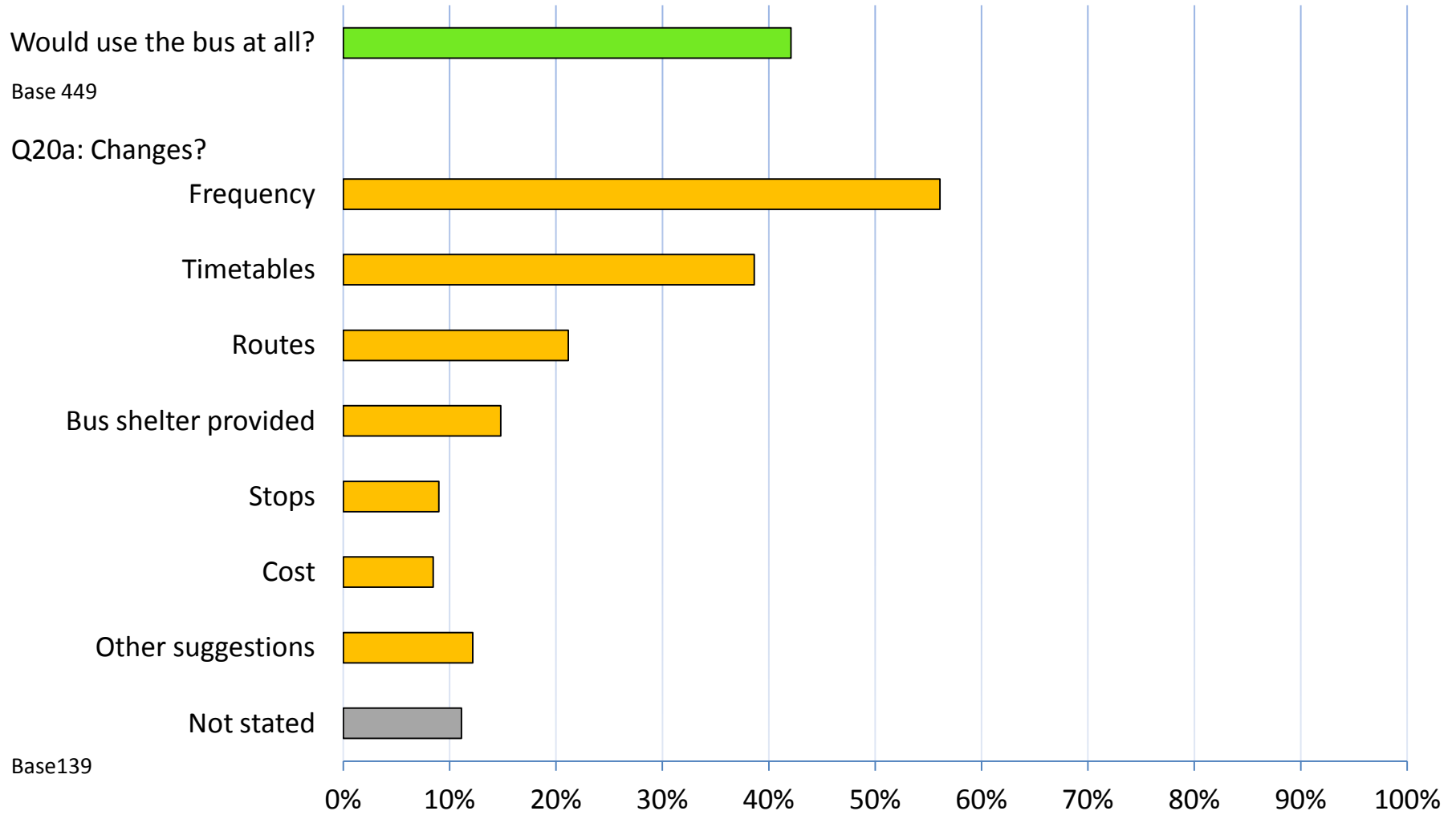
Q19 How often do you use the local bus service?



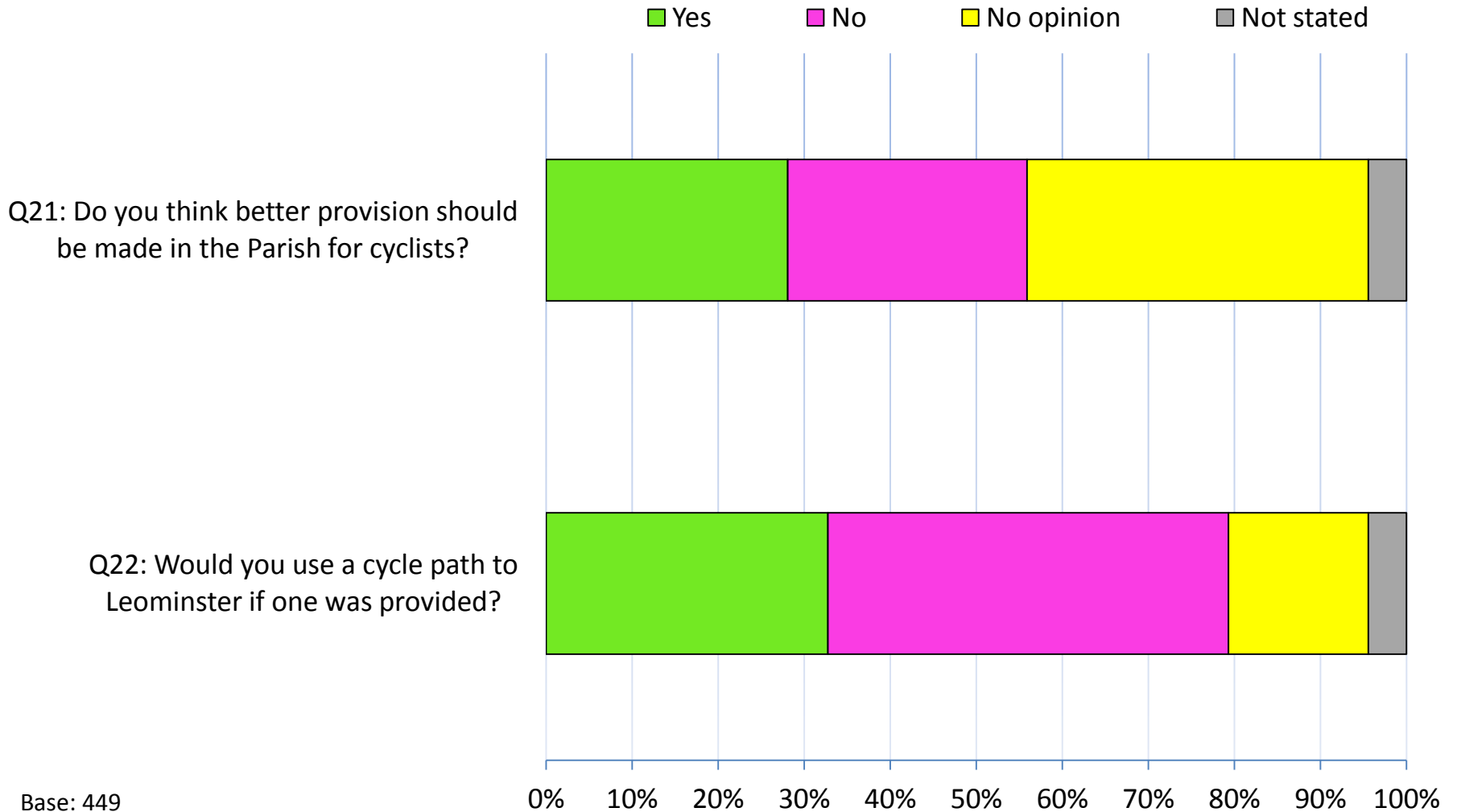
Base: 449

Q20 Would you use the bus service at all?

Q20a If yes, what changes could lead to an improvement of the service?

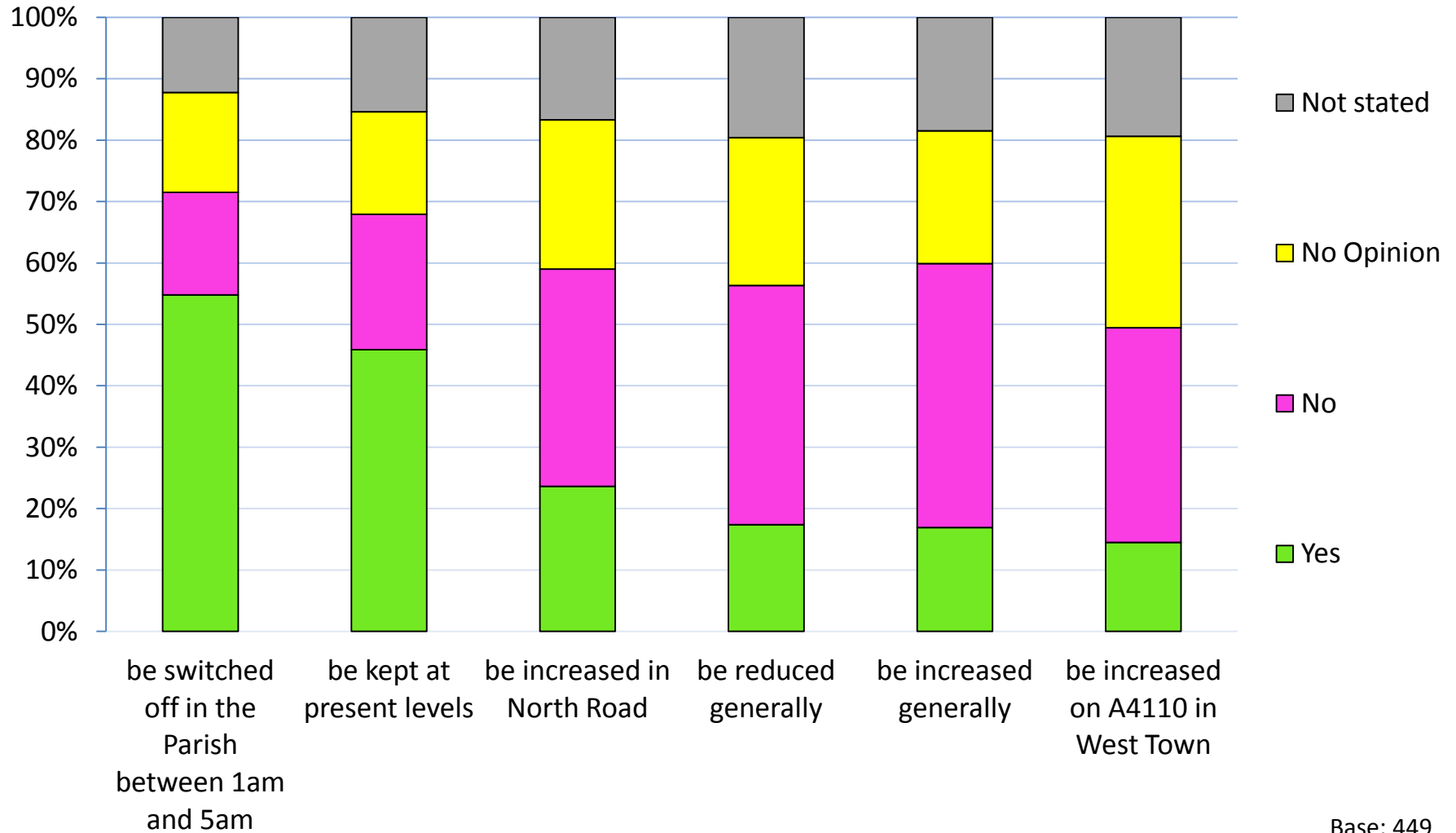


Other Transport Questions



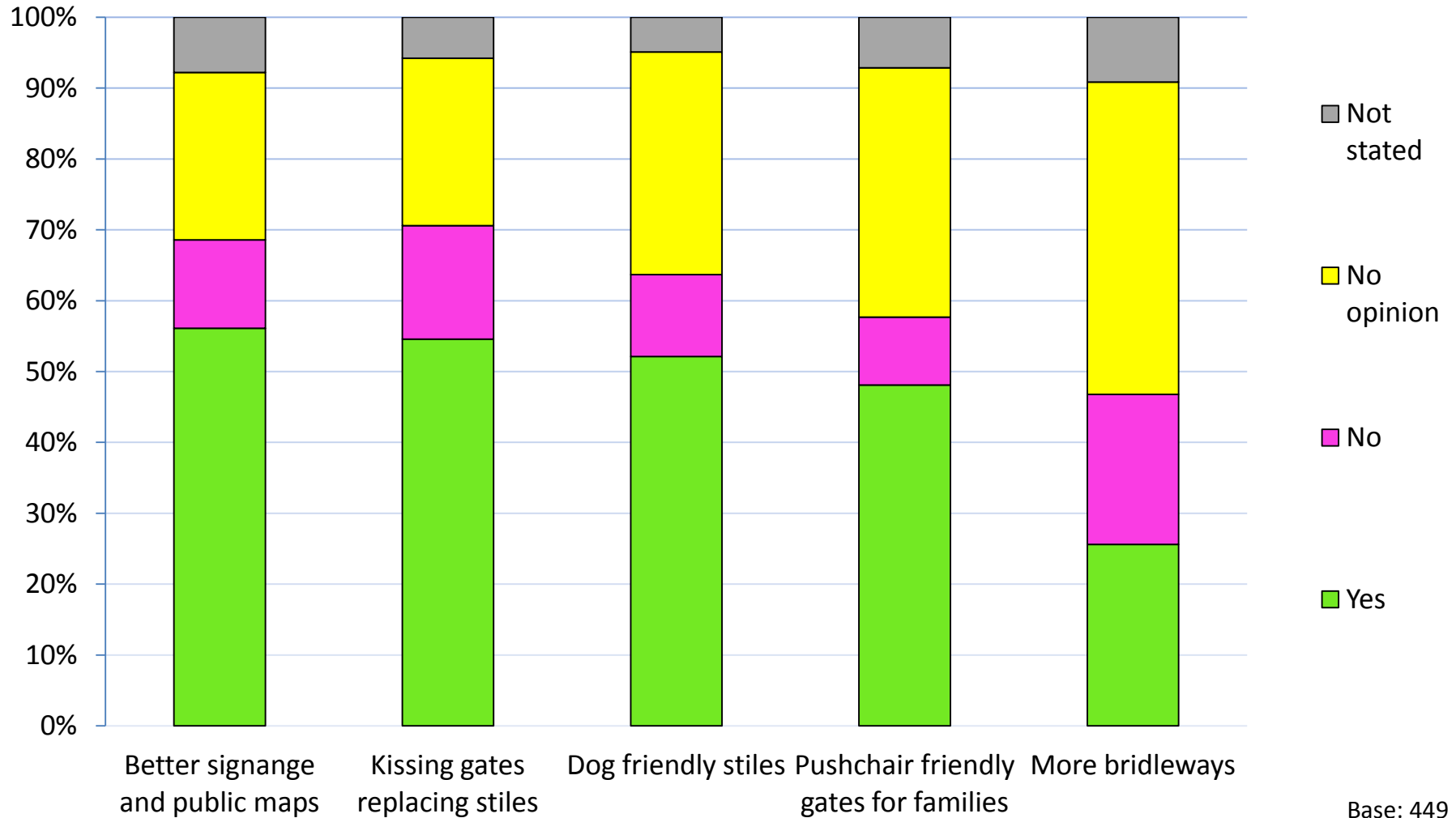
ENVIRONMENT AND SUSTAINABILITY

Q24 Should the street lighting in the village.....?

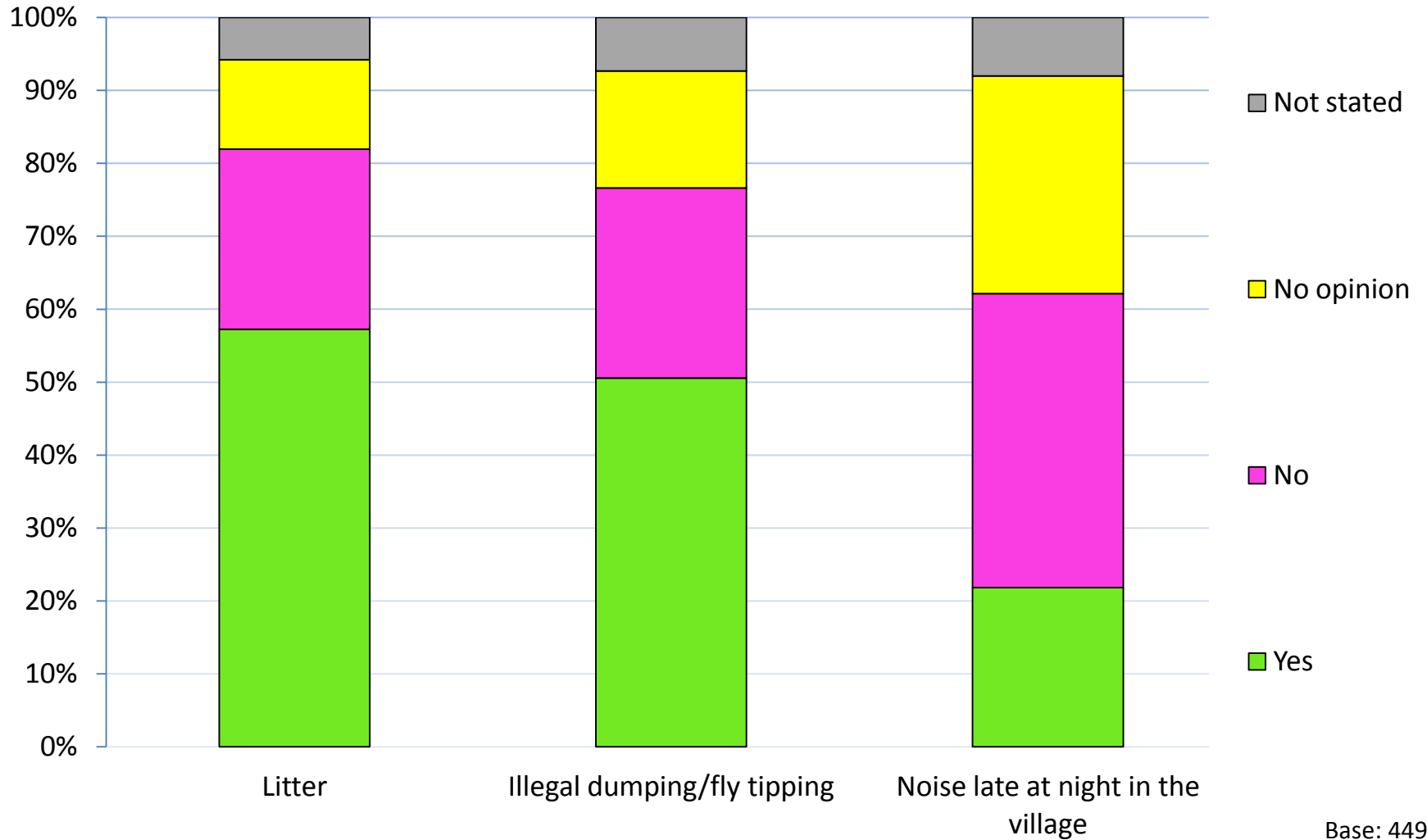


Base: 449

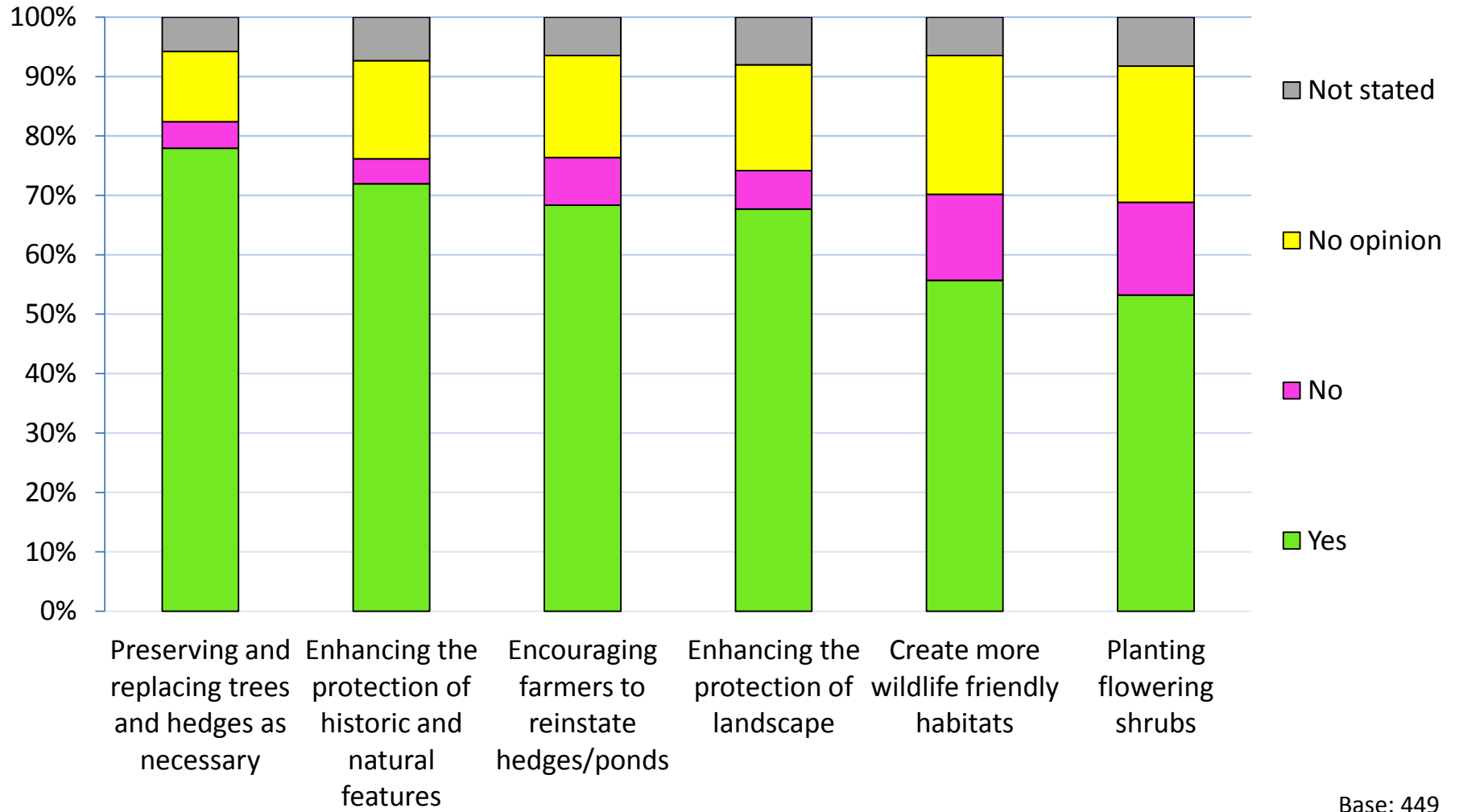
Q26 With regard to the public footpaths in the Parish, would you like to see any of the following?



Q27 Are you concerned about any of the following environmental issues affecting the Parish?

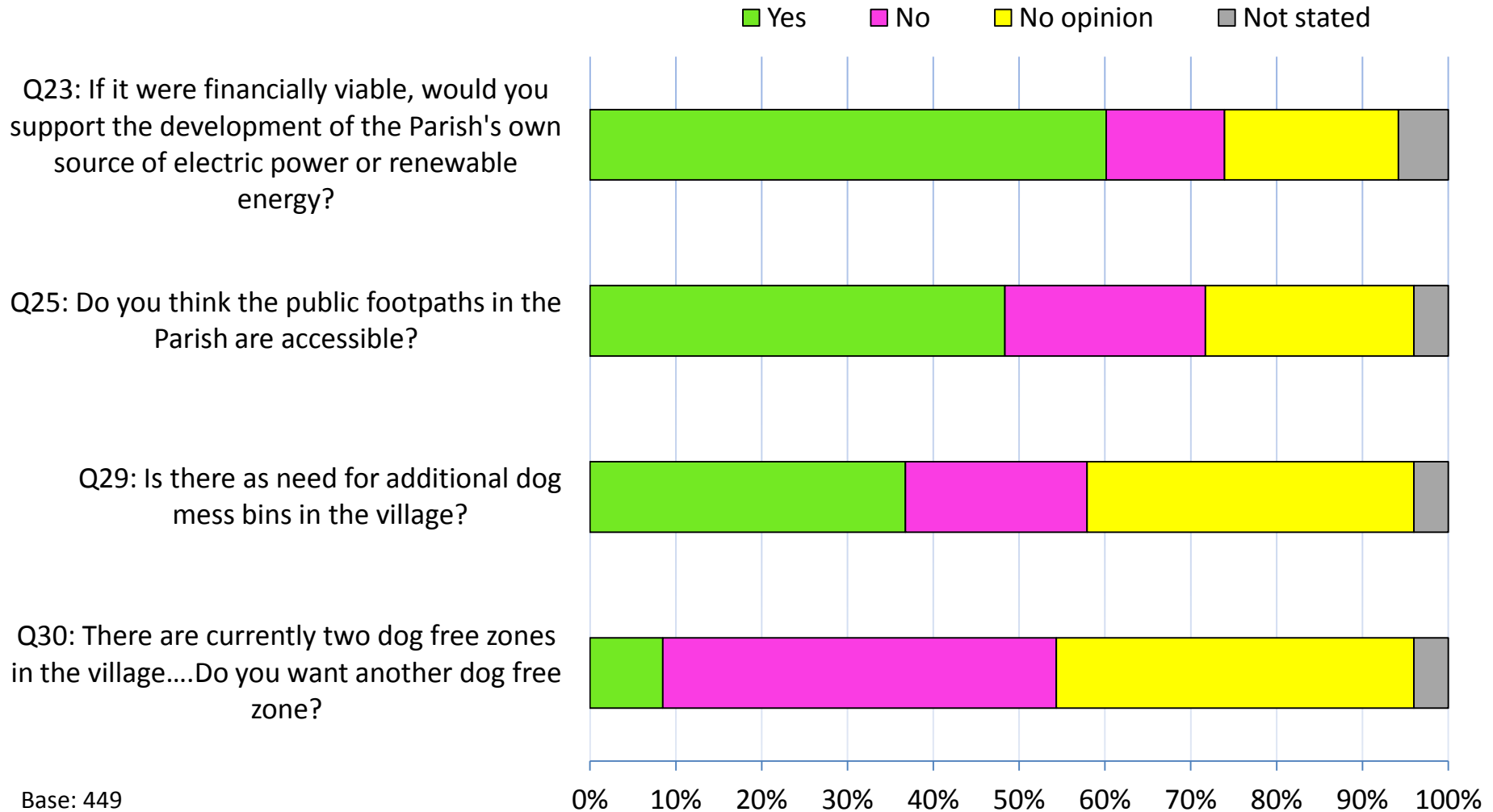


Q28 Do you think our Parish should actively promote the improvement of the local environment by.....?

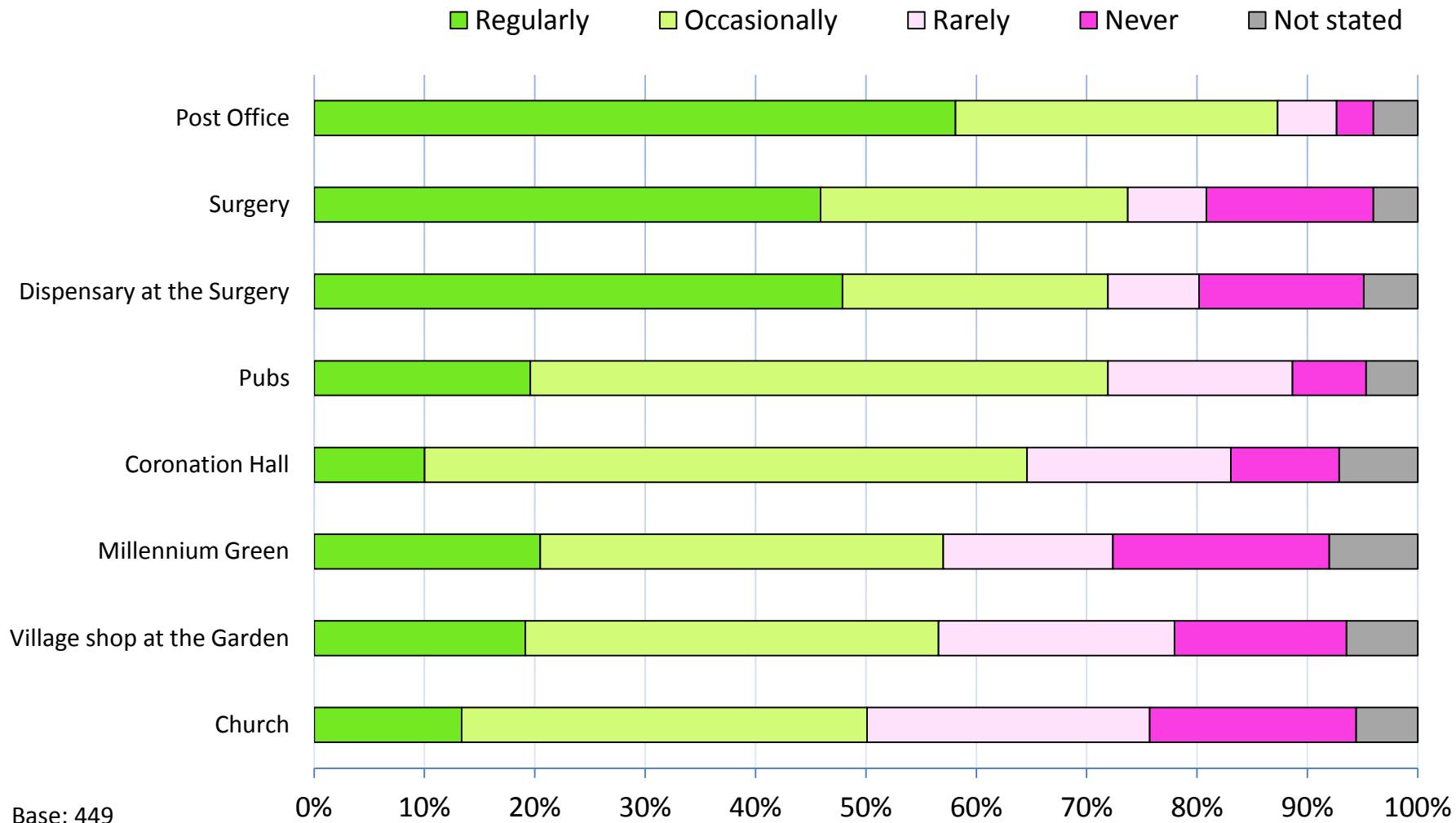


SERVICES AND FACILITIES

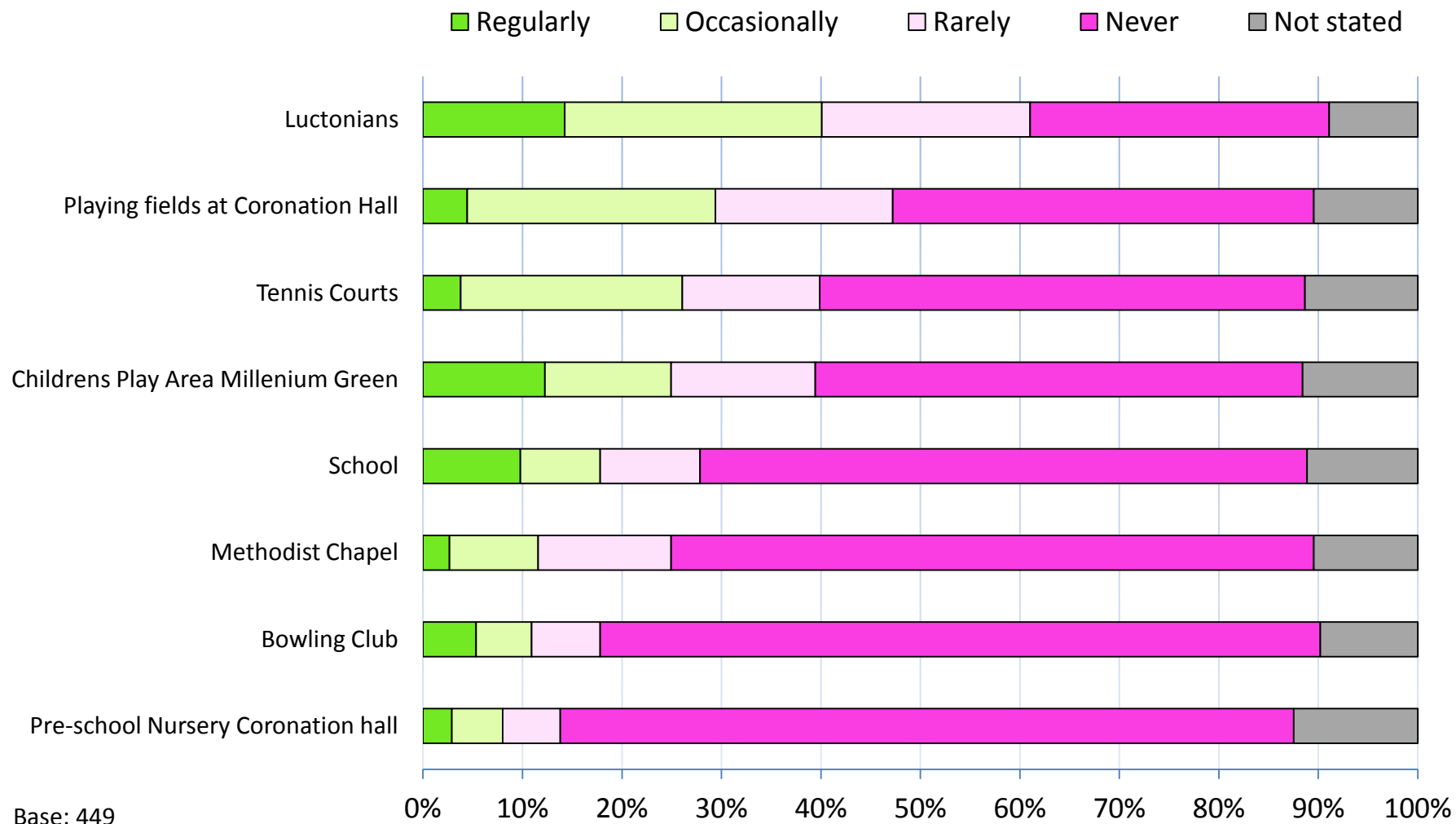
Other Environment and Sustainability Questions



Q31 Do you attend activities/events at and/or use any of the following facilities or services in the village?
(Part 1)

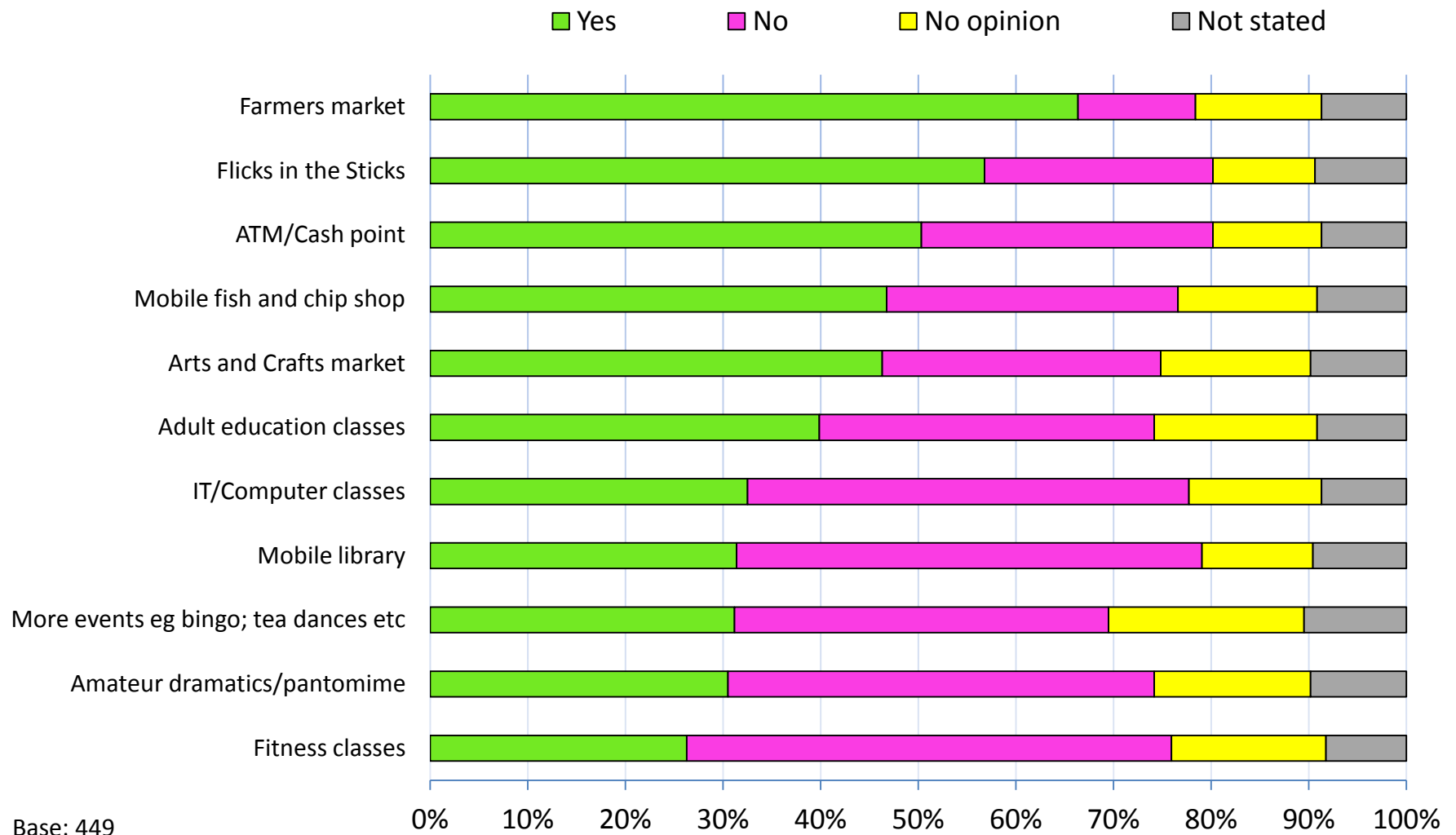


Q31 Do you attend activities/events at and/or use any of the following facilities or services in the village?
(Part 2)

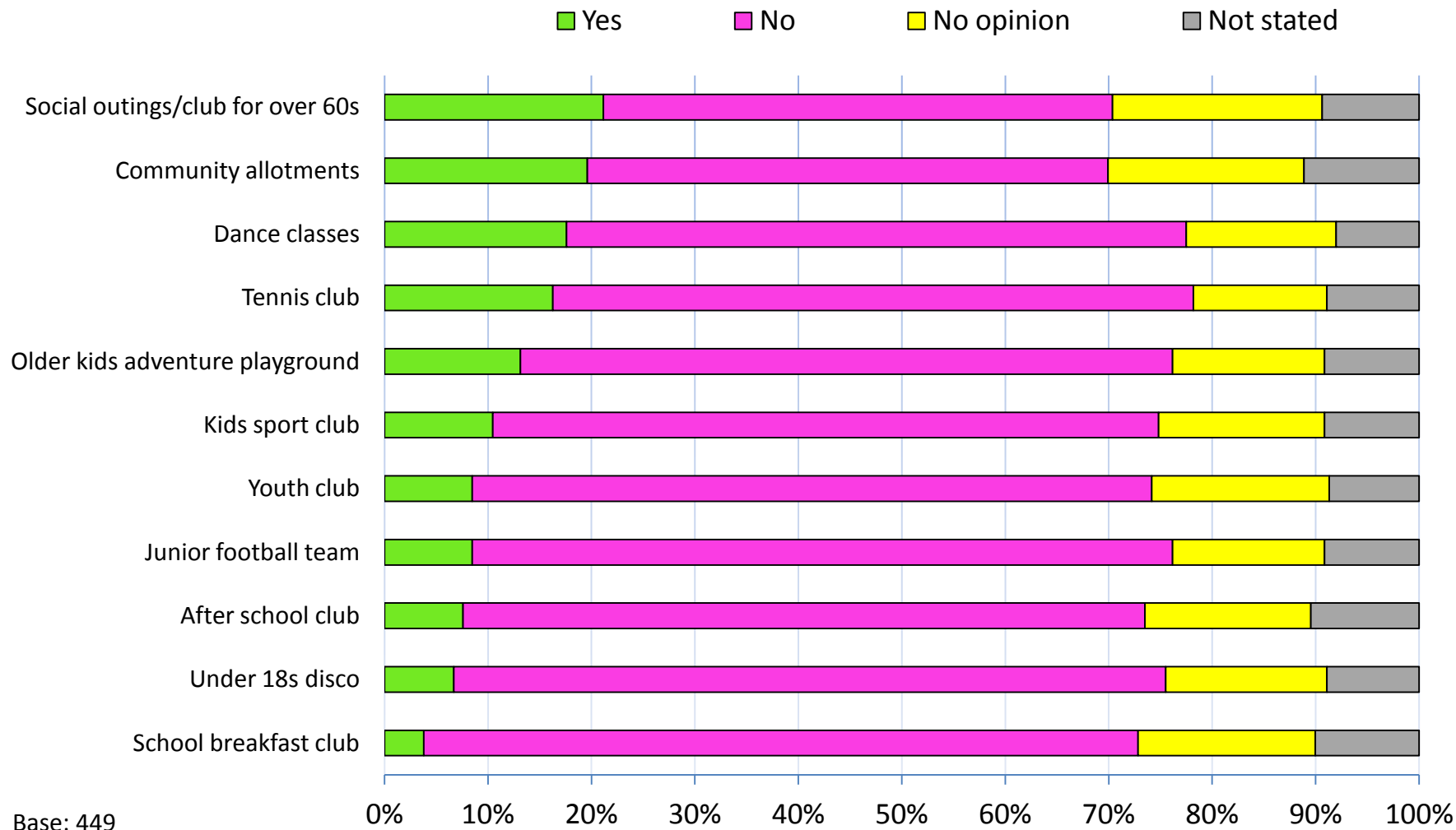


Base: 449

Q32 Would you go to/use any of these facilities/activities if they were provided in the village? (Part 1)

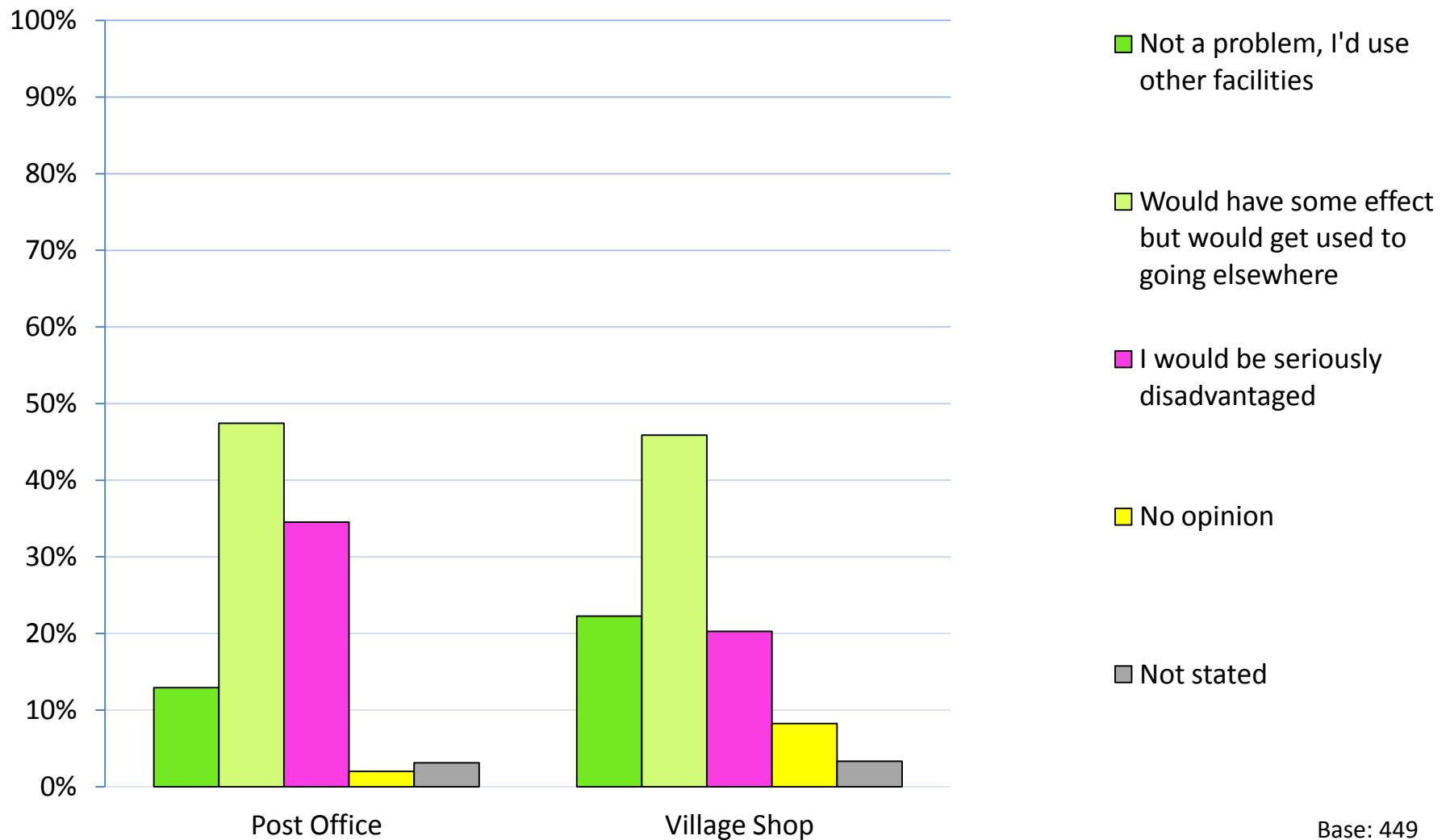


Q32 Would you go to/use any of these facilities/activities if they were provided in the village? (Part 2)

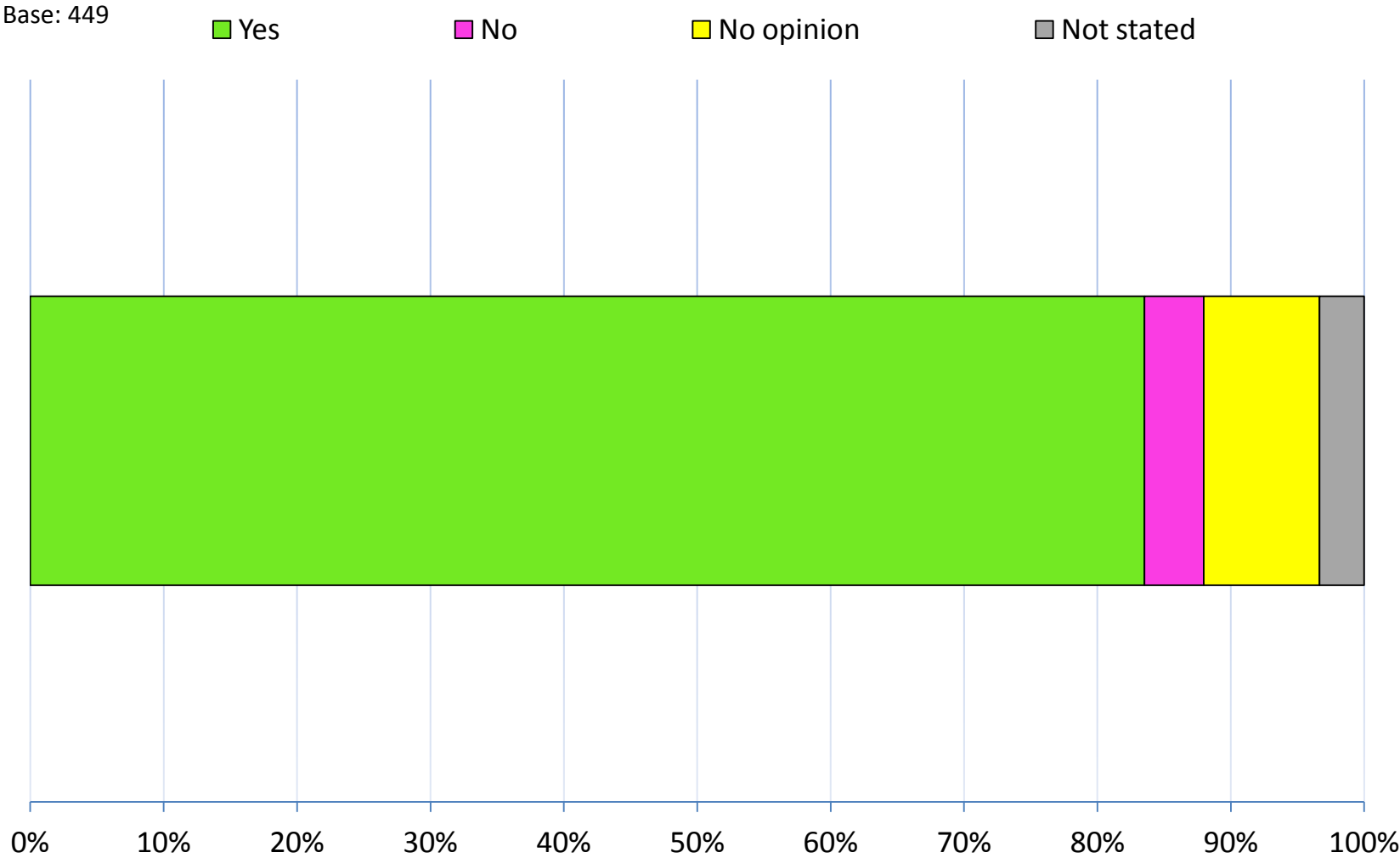


Q34 If Kingsland Post Office closed....?

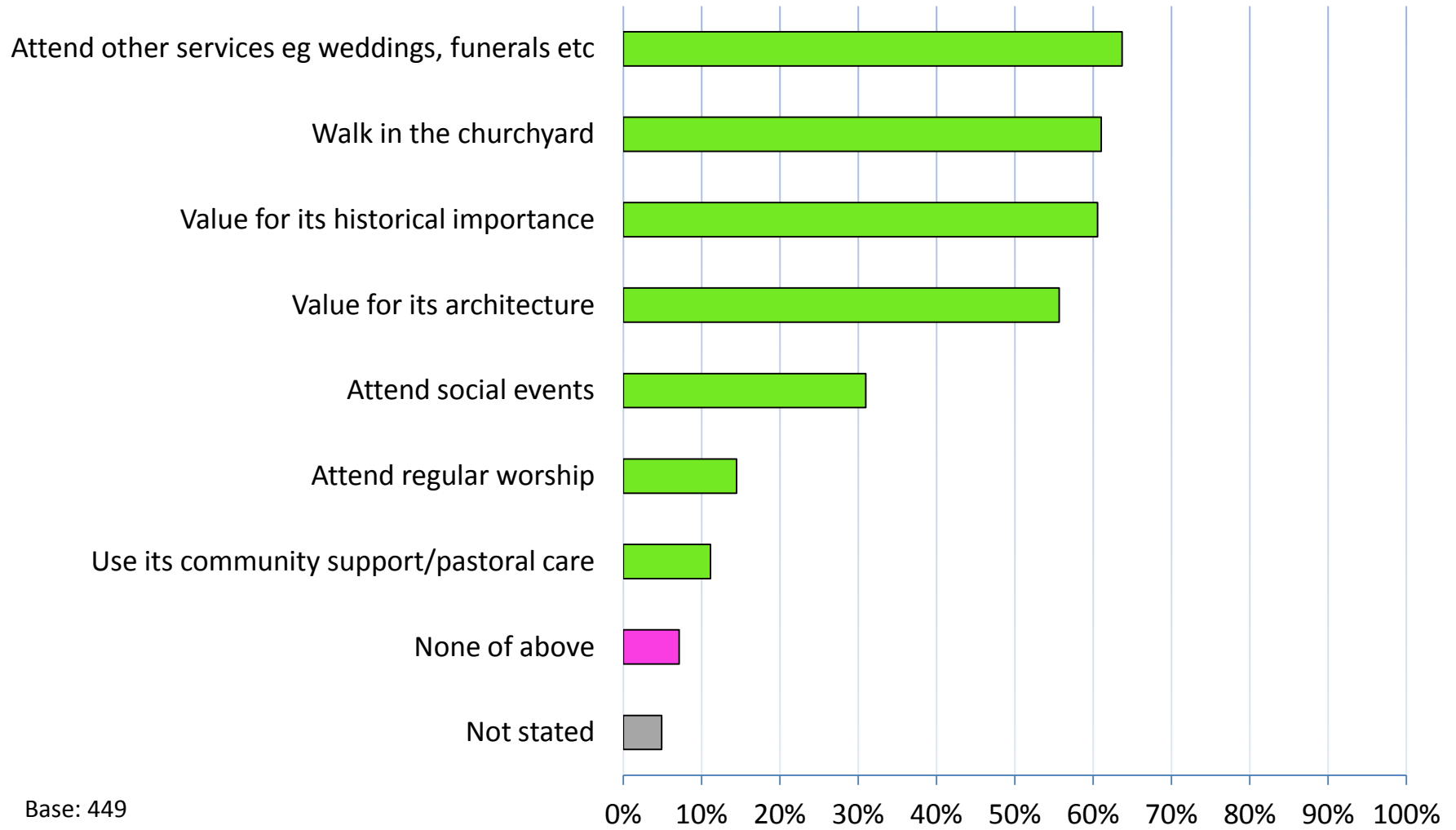
Q36 Importance of the village shop....?



Q35 The Post Office is only set to be in its current site for another 18 months. Would you support the Parish Council looking at developing an alternative site for the Post Office?

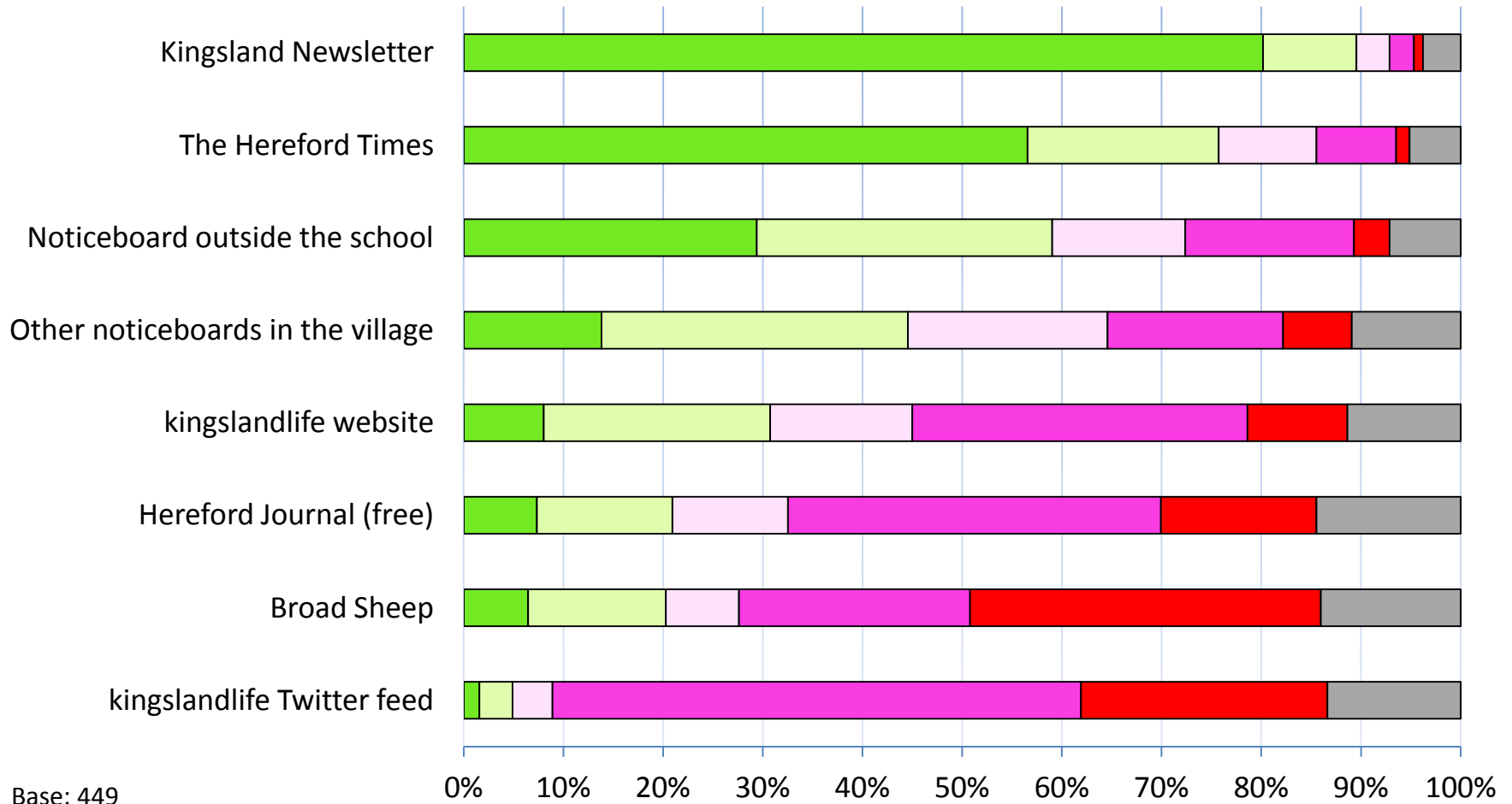


Q37 Thinking about the Church of St Michael and All Angels, do you.....?



Q38 Do you read or use.....?

■ Regularly
 ■ Occasionally
 ■ Rarely
 ■ Never
 ■ Not aware of it
 ■ Not stated



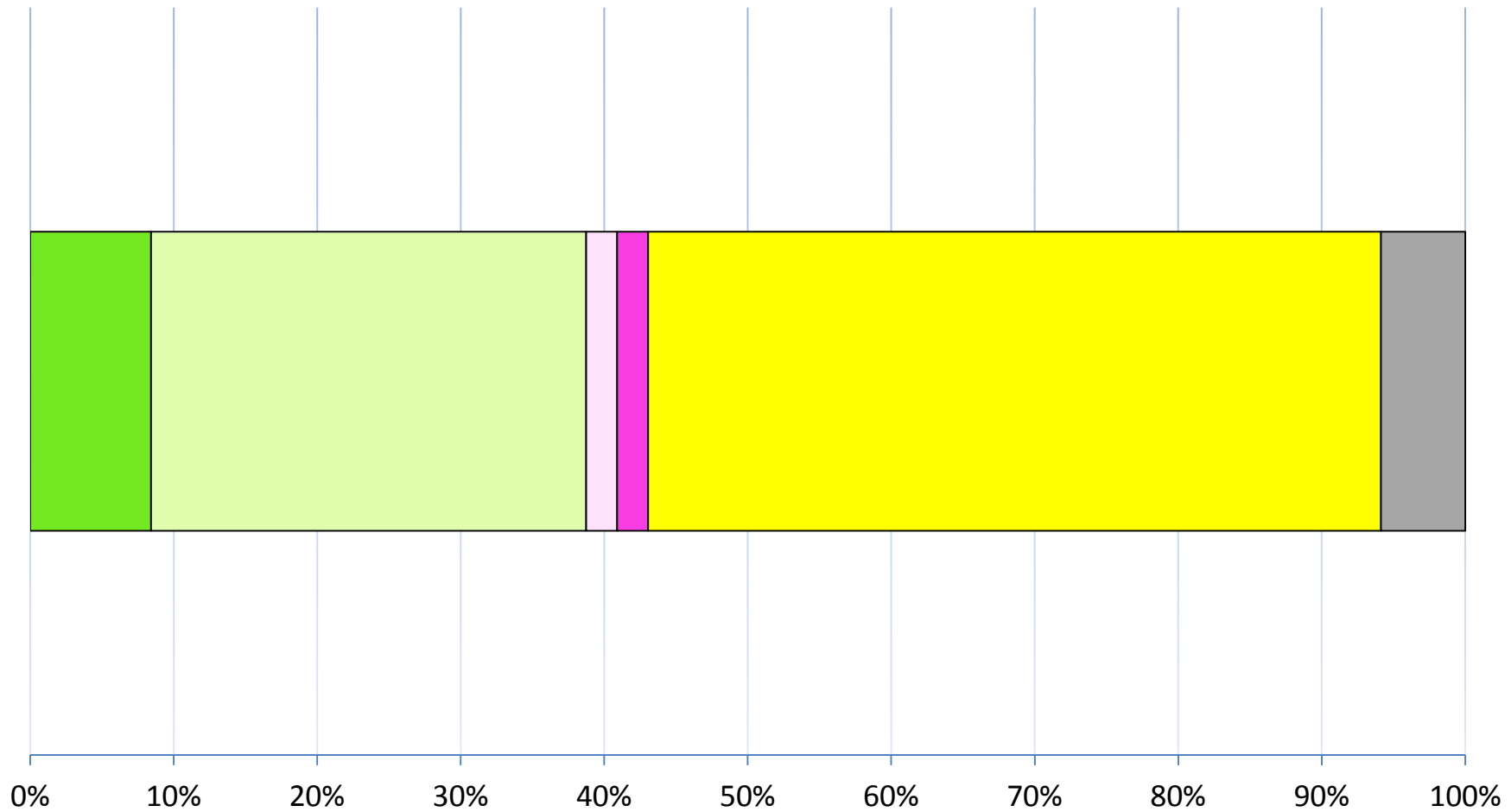
Base: 449

HEALTHIER COMMUNITIES

Q39 How satisfied are you with the services and facilities provided for senior citizens in the Parish?

Base: 449

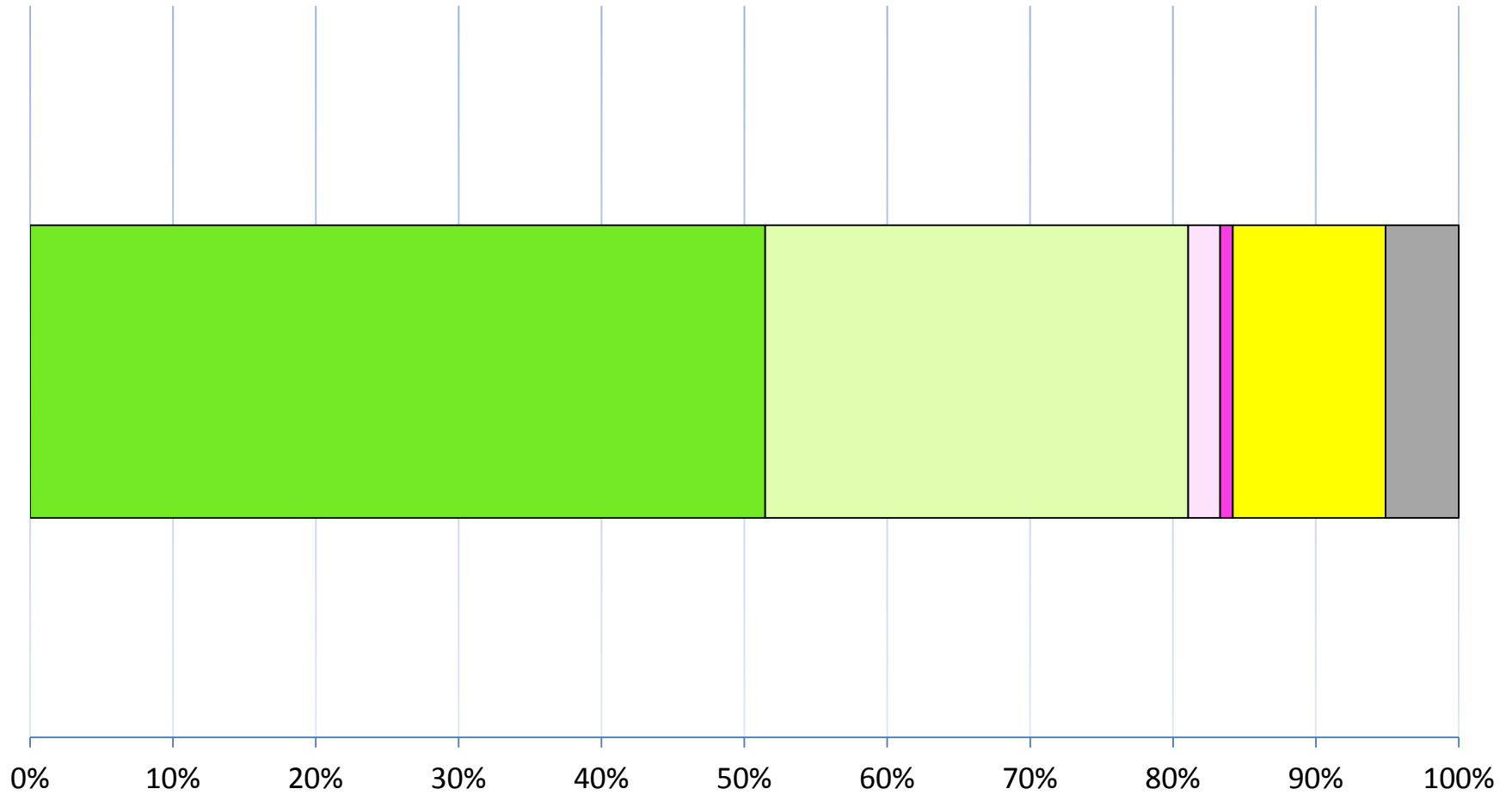
Very satisfied Fairly satisfied Fairly dissatisfied Very dissatisfied No opinion Not stated



Q40 How easy or difficult do you find it to get around the Parish?

Base: 449

Very easy Fairly easy Fairly difficult Very difficult No opinion Not stated



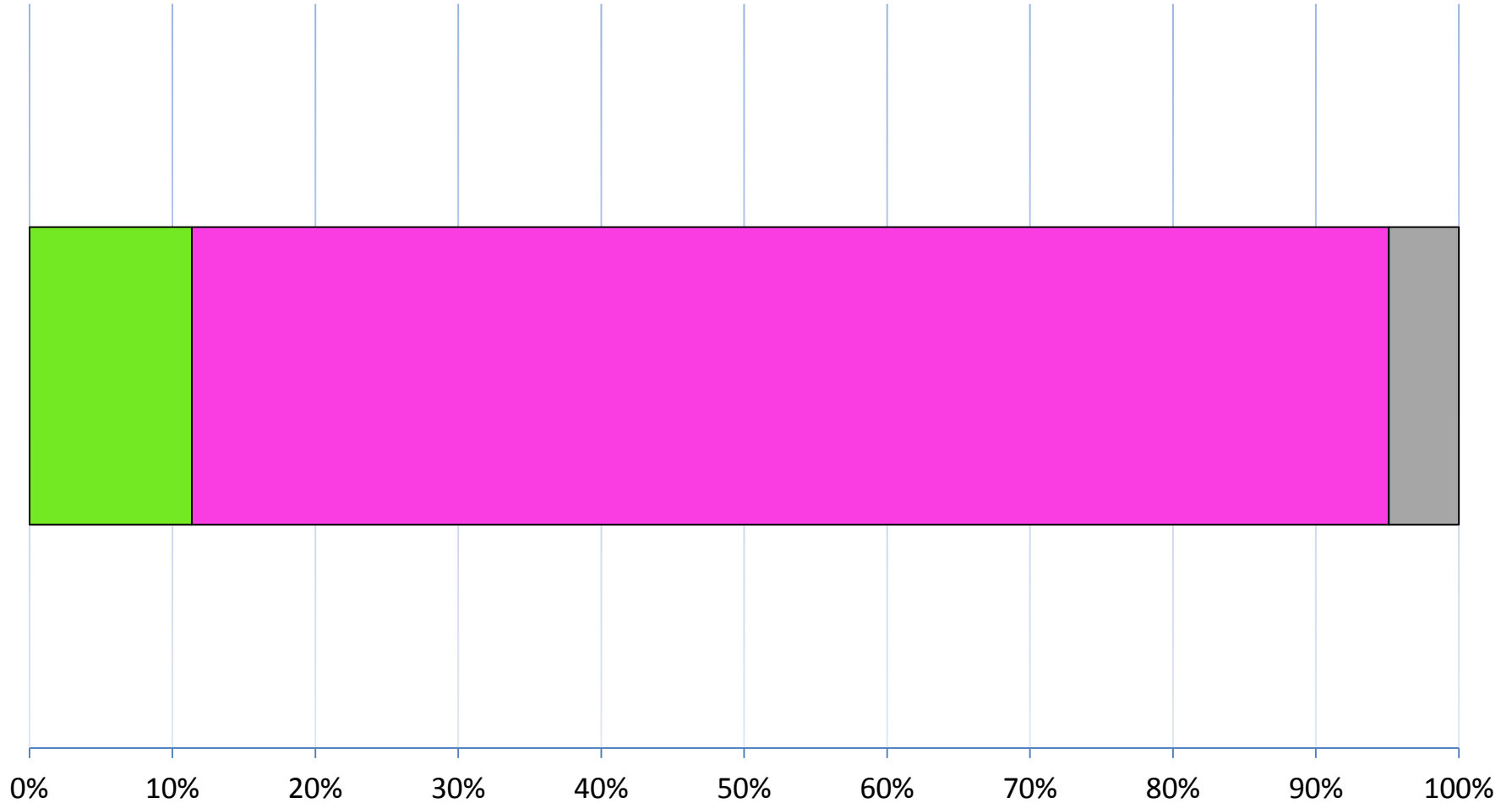
Q41 Do you consider yourself to have a disability?

Base: 449

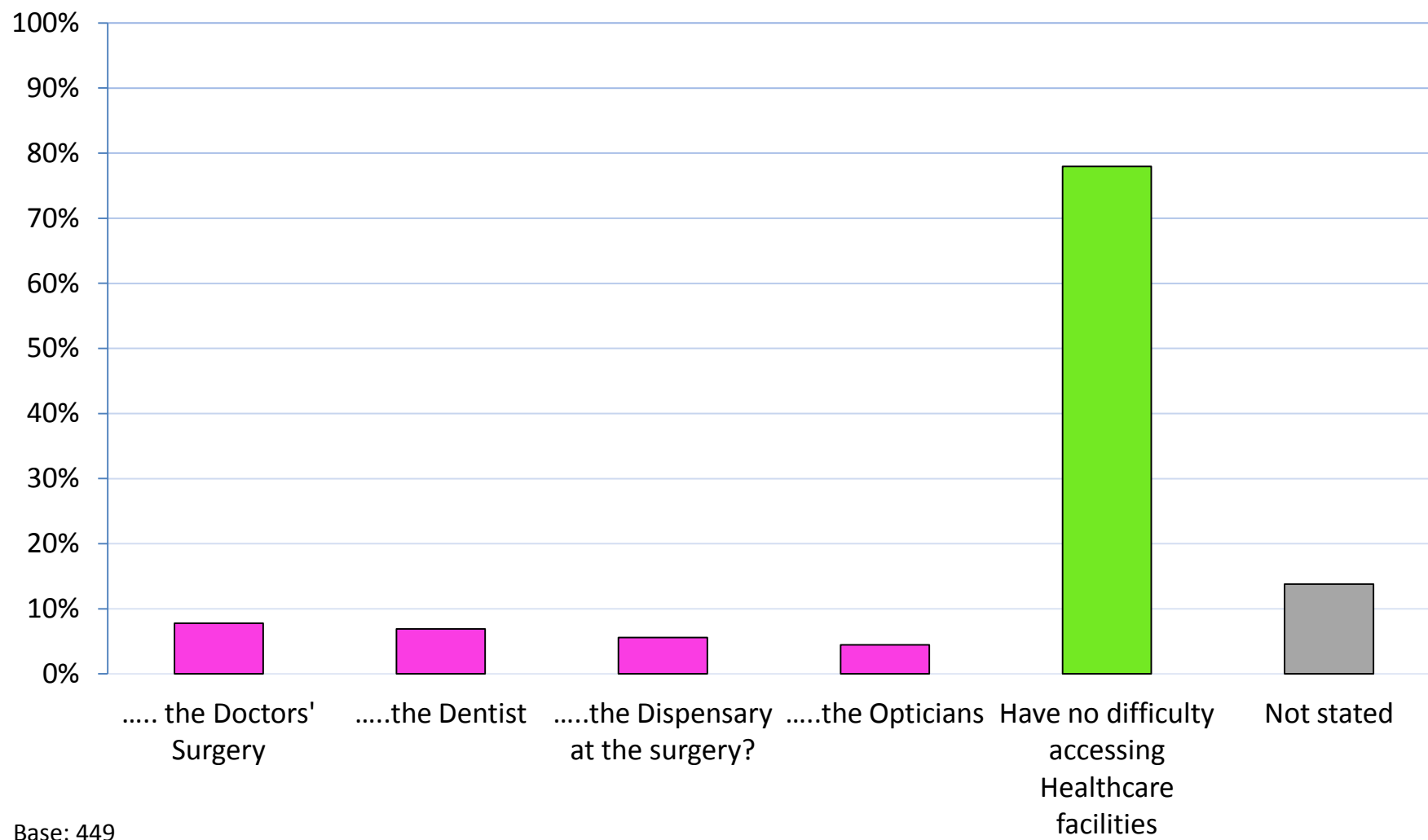
Yes

No

Not stated

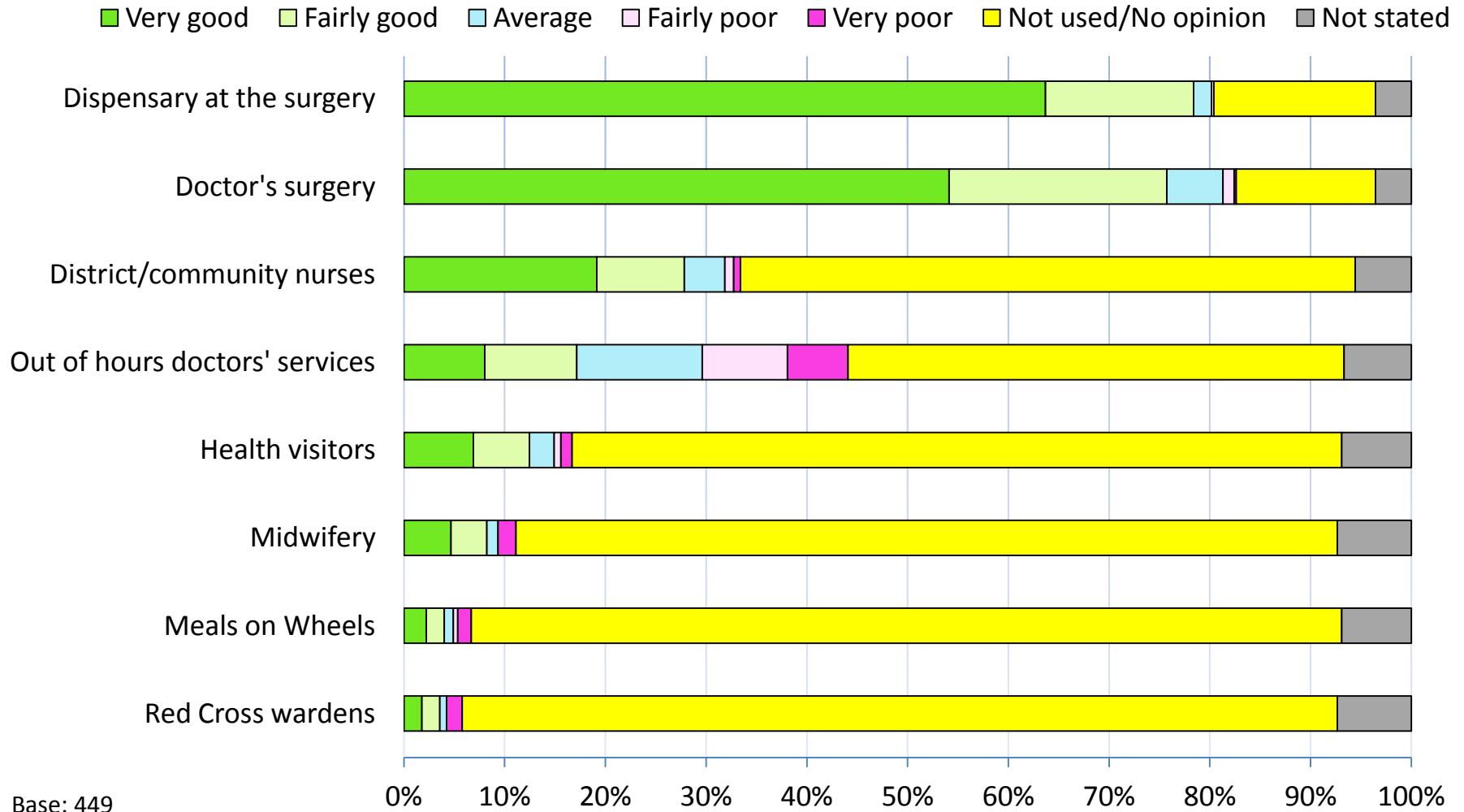


Q42 Do you have difficulty in getting to or accessing any of the following healthcare facilities?



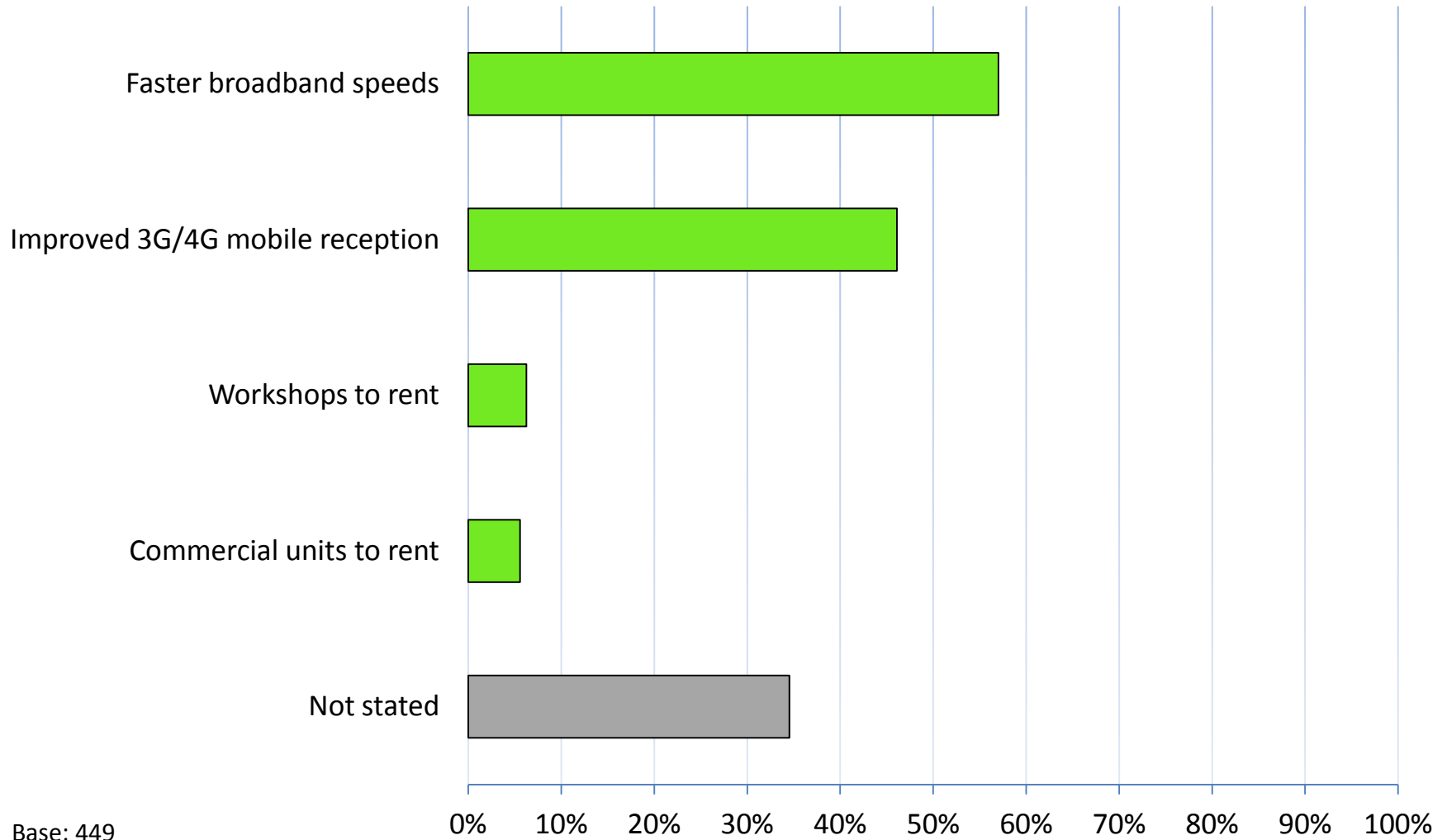
Base: 449

Q43 What do you think of the following Parish healthcare facilities and services?

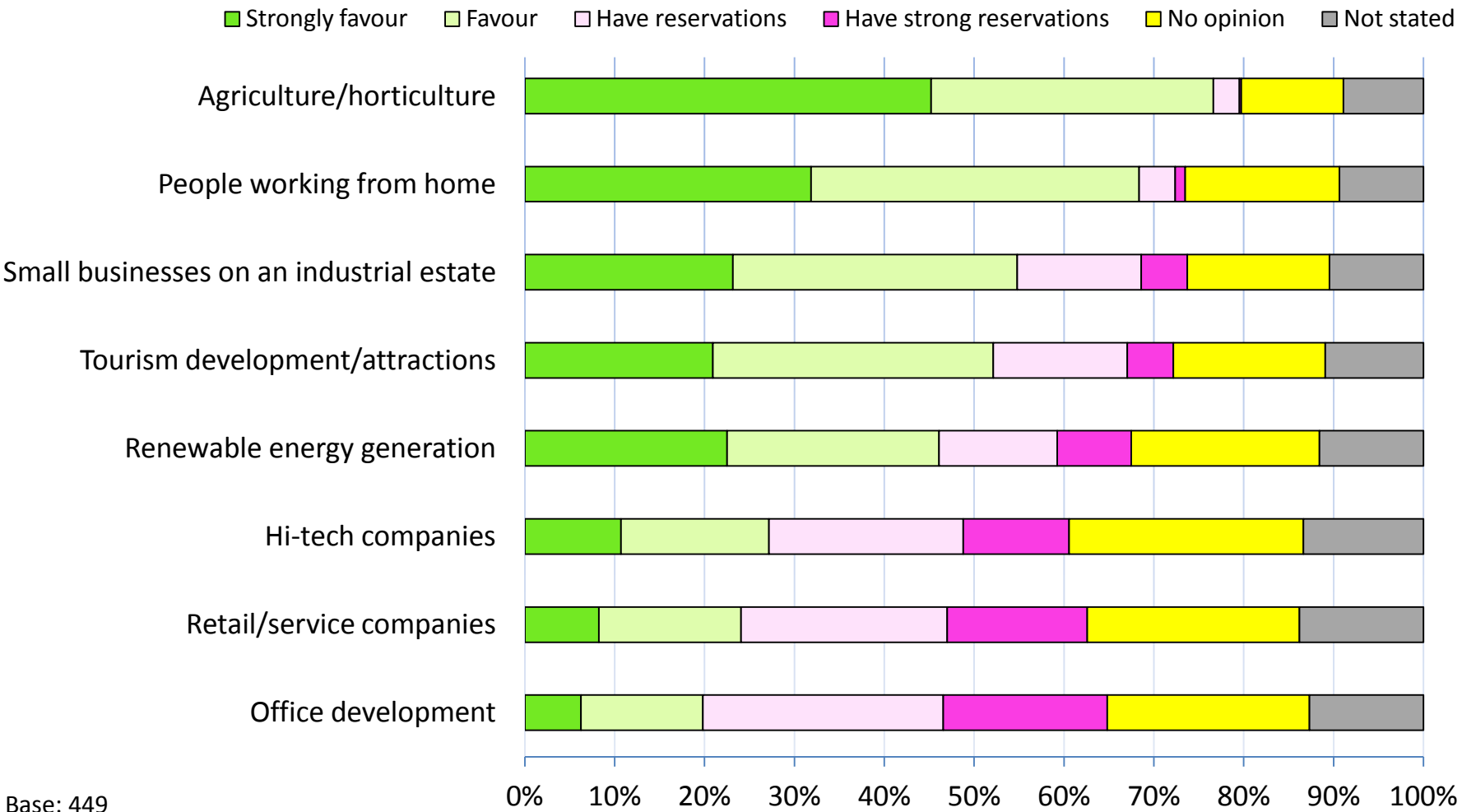


BUSINESS, ENTERPRISE AND TOURISM

Q46 Would you benefit if any the following were available in the Parish?

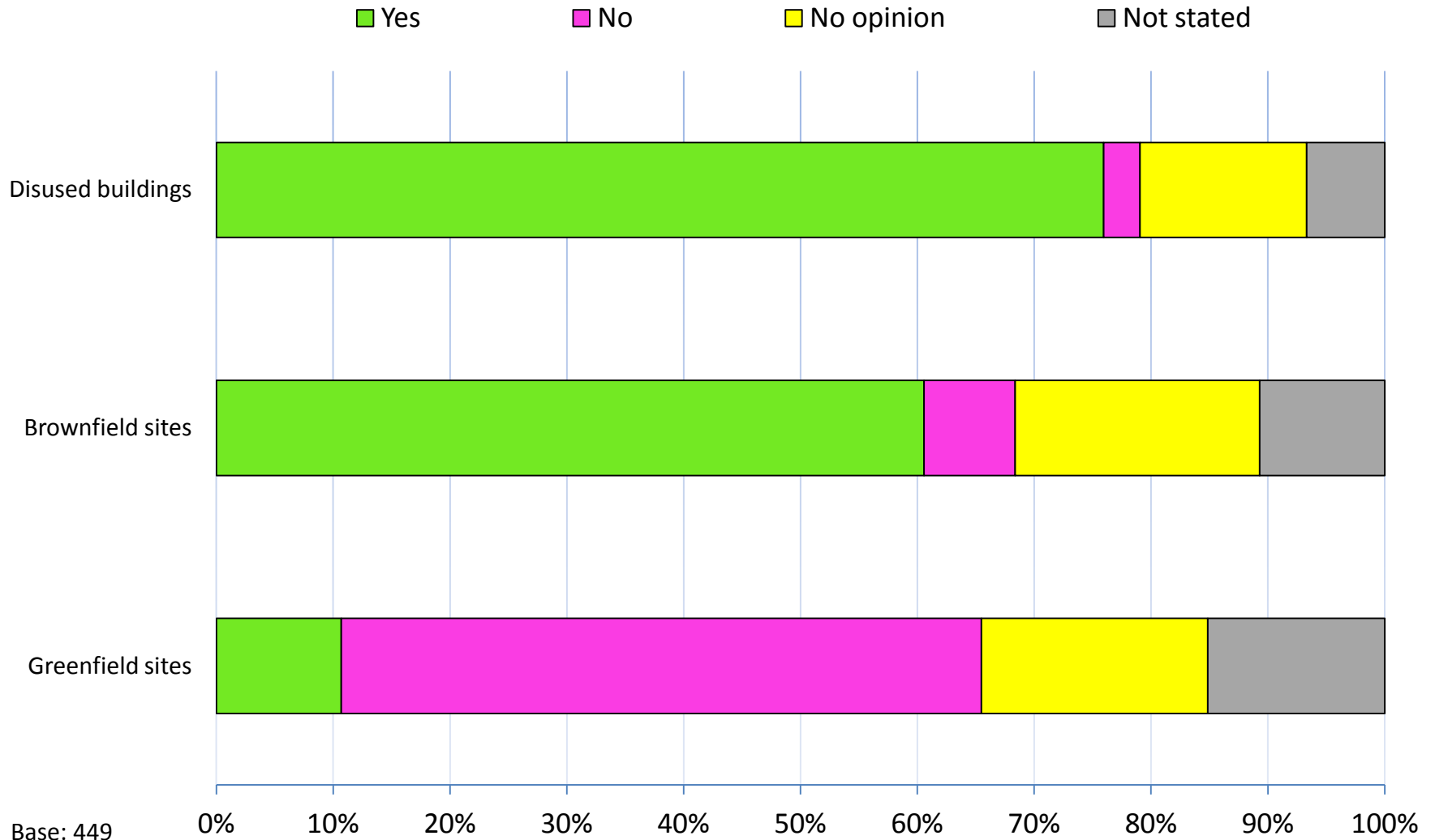


Q47 Should the following be encouraged around the Parish to promote jobs and economic development?

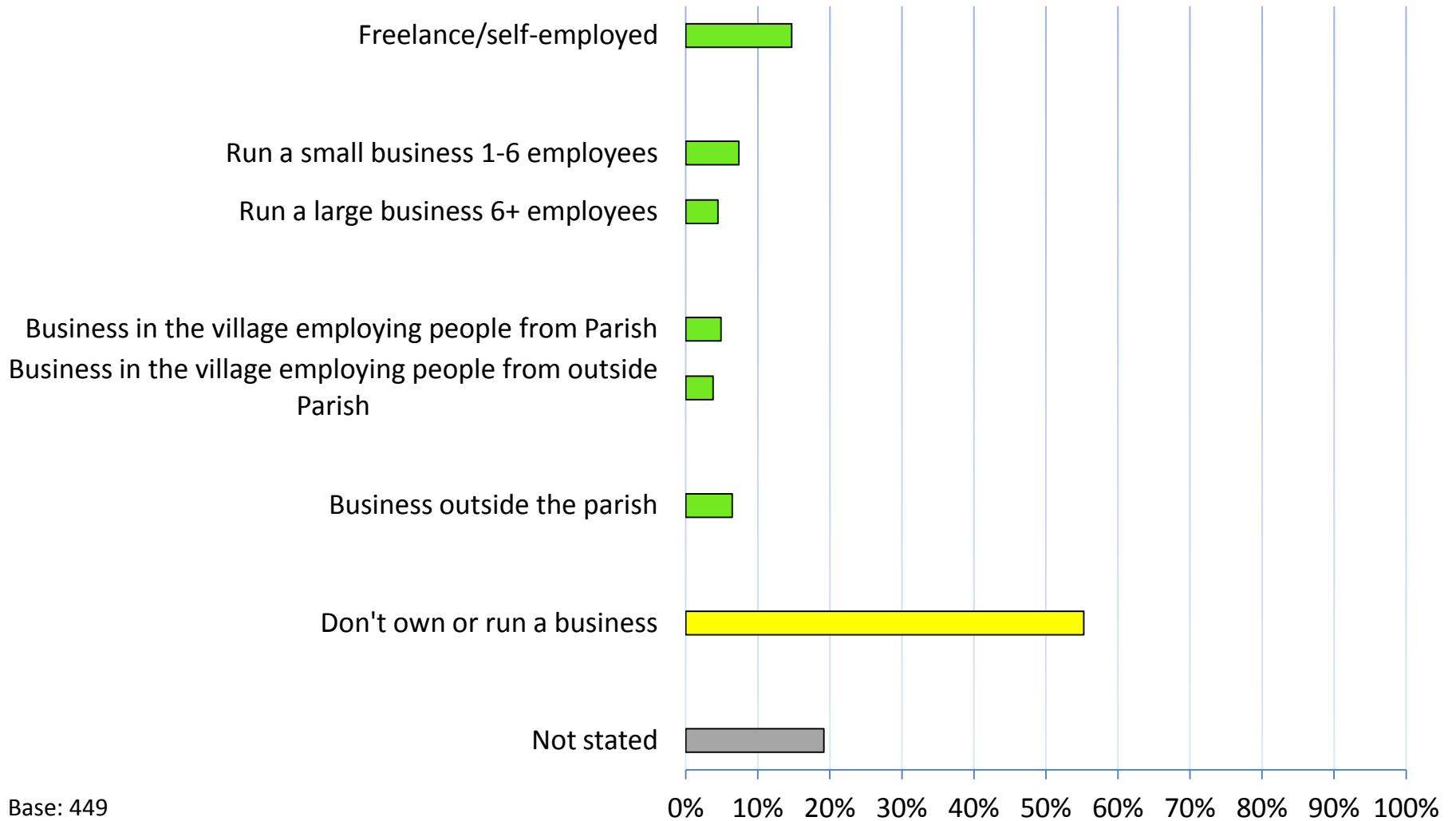


Base: 449

Q48 Which types of sites should be allocated for employment use?

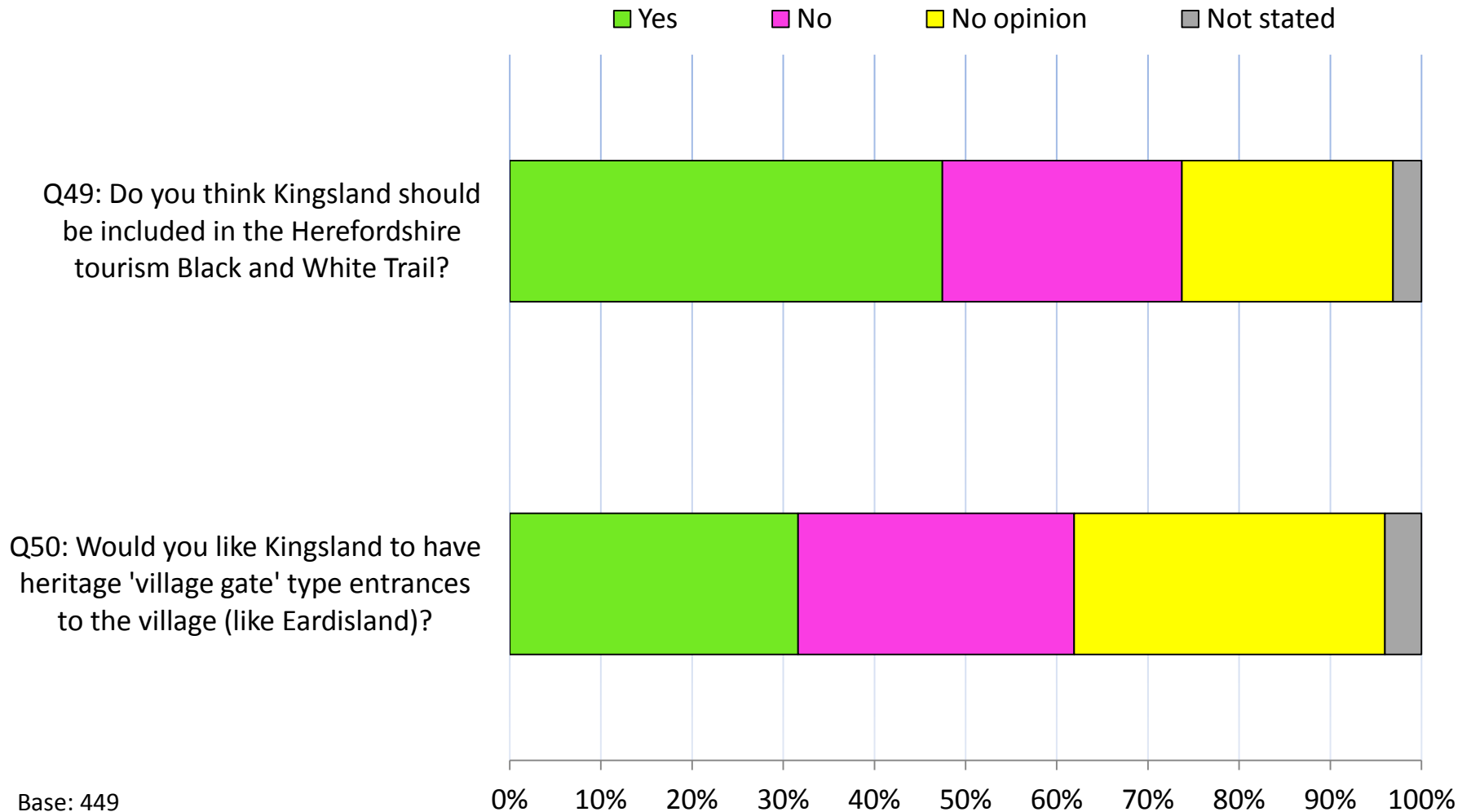


Q51 Do you own or run a business?



Base: 449

Other Business, Enterprise and Tourism Questions

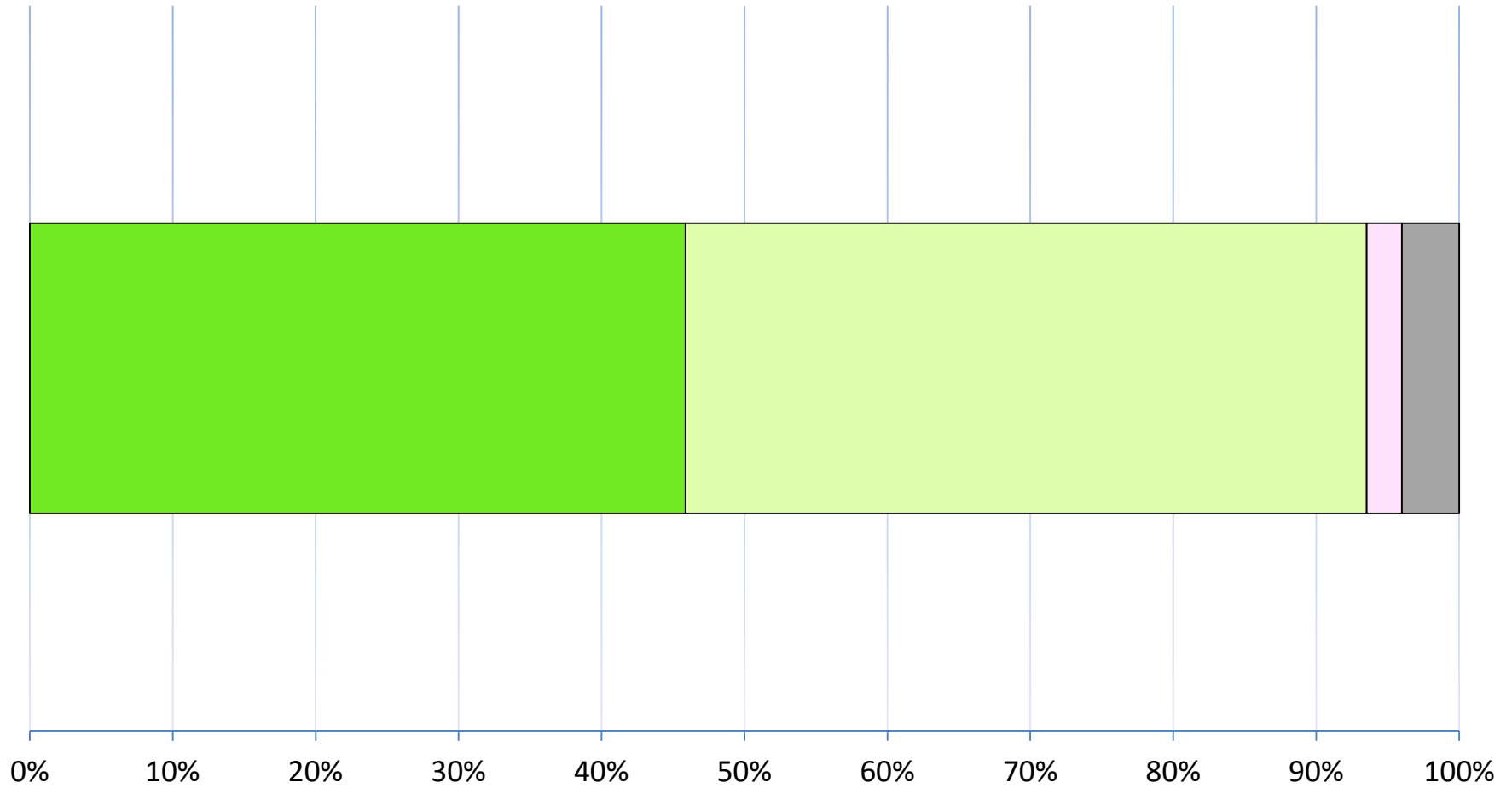


POLICING AND CRIME

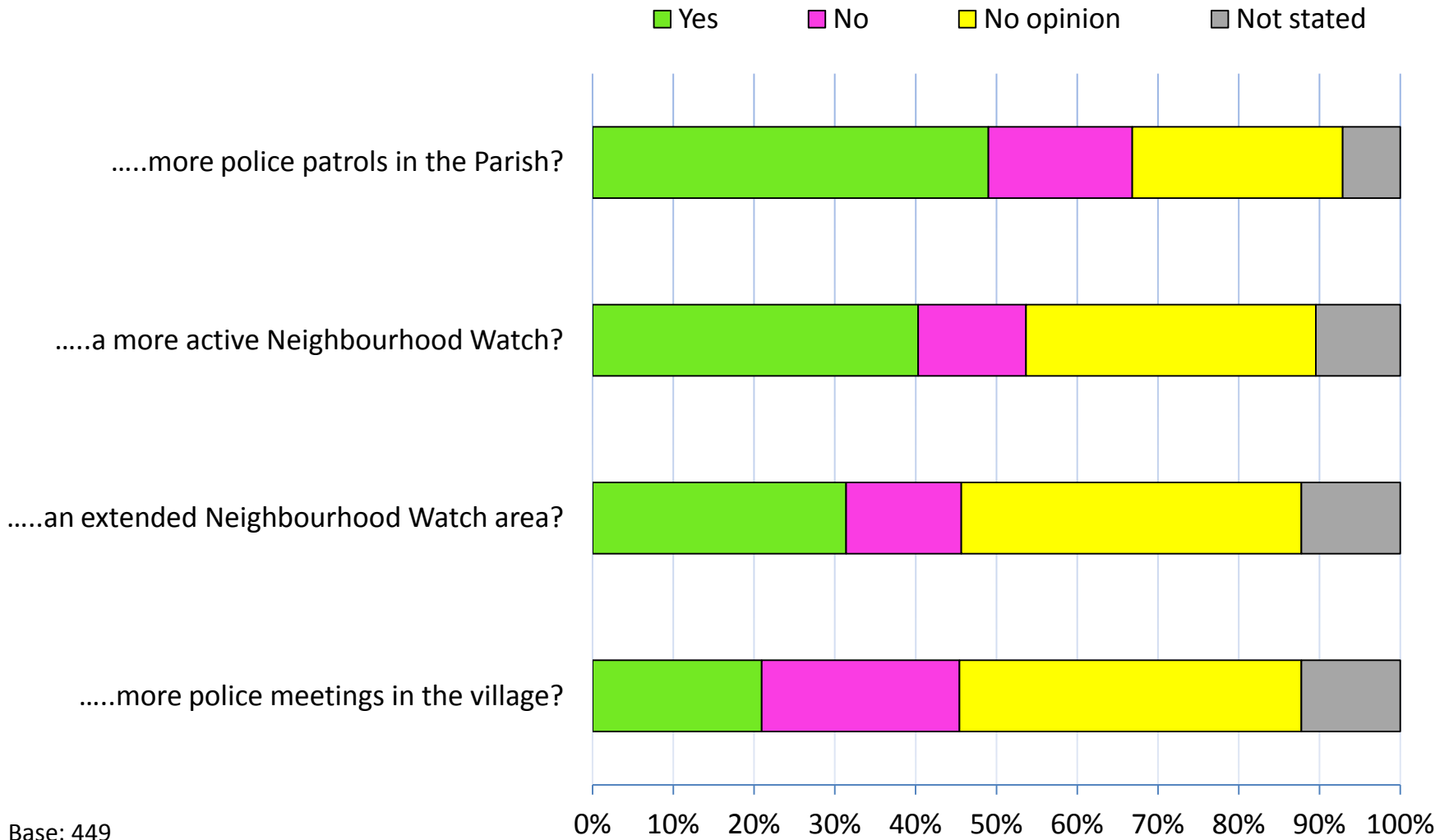
Q52 How safe do you feel in the Parish?

Base: 449

Very safe Quite safe Not very safe Not at all safe Not stated



Q53 Would you like to see...



THE KINGSLAND PARISH PLAN

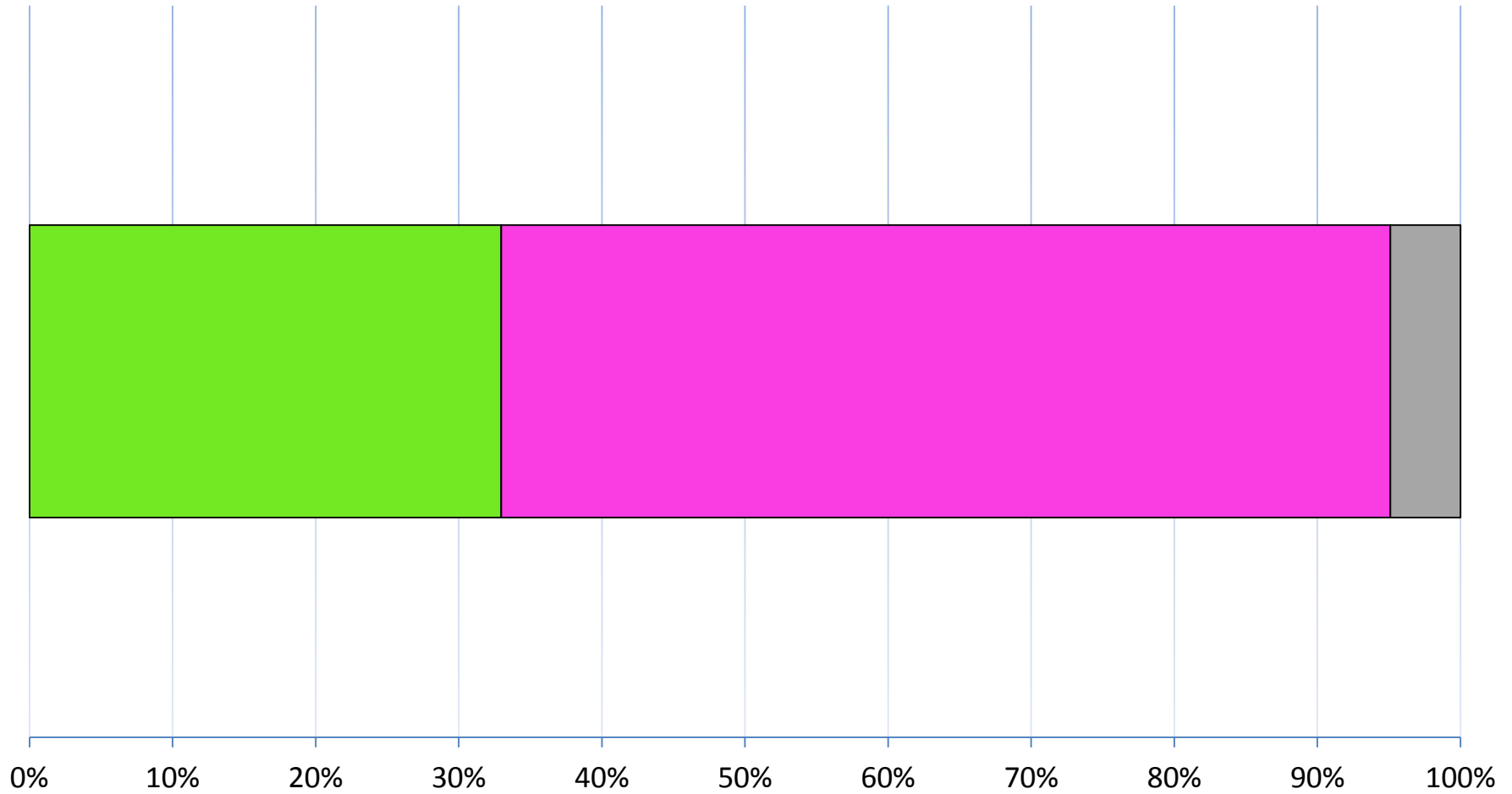
Q54 Did you visit the Parish Plan Giant Map weekend in November 2012?

Base: 449

Yes

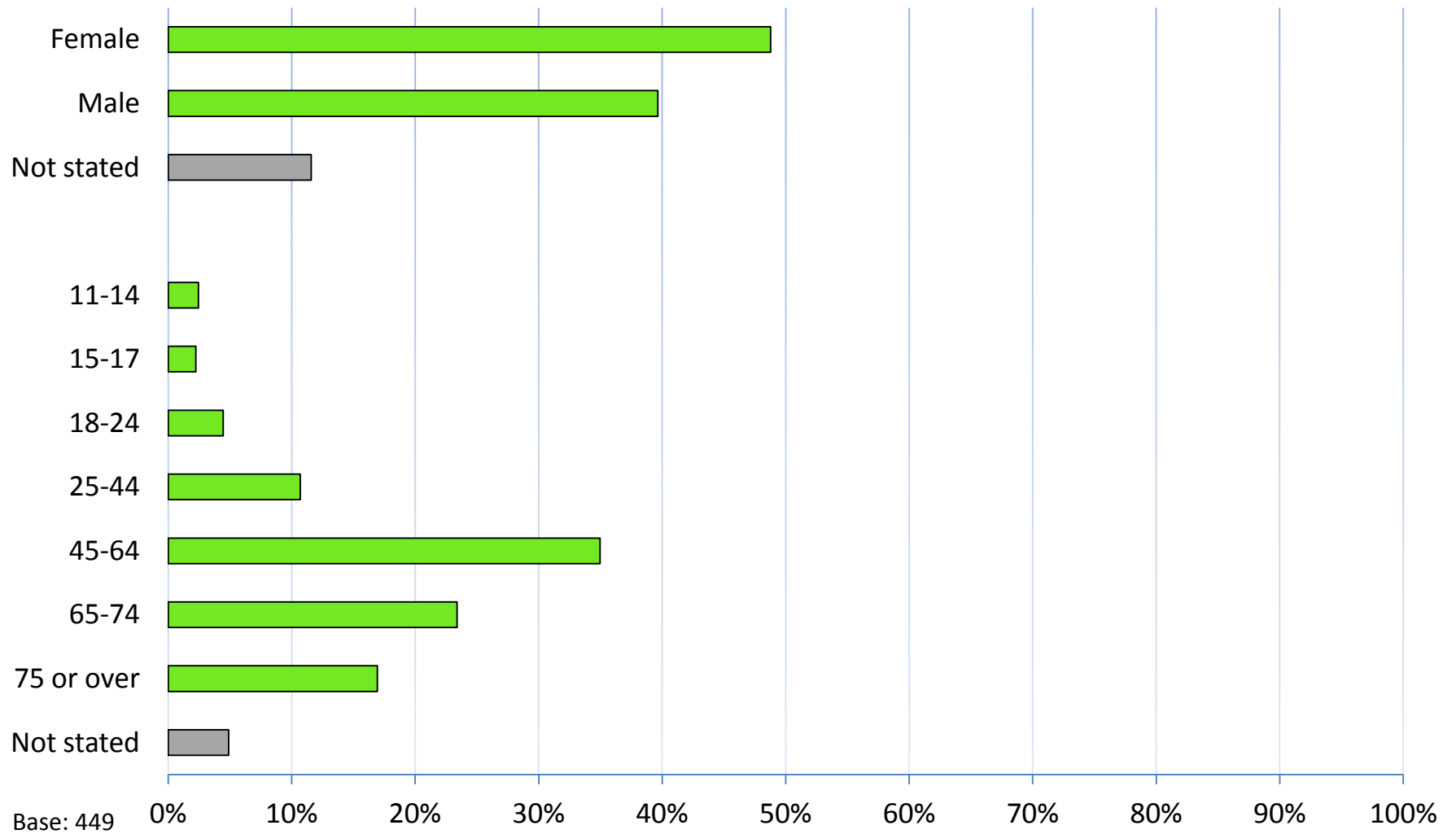
No

Not stated

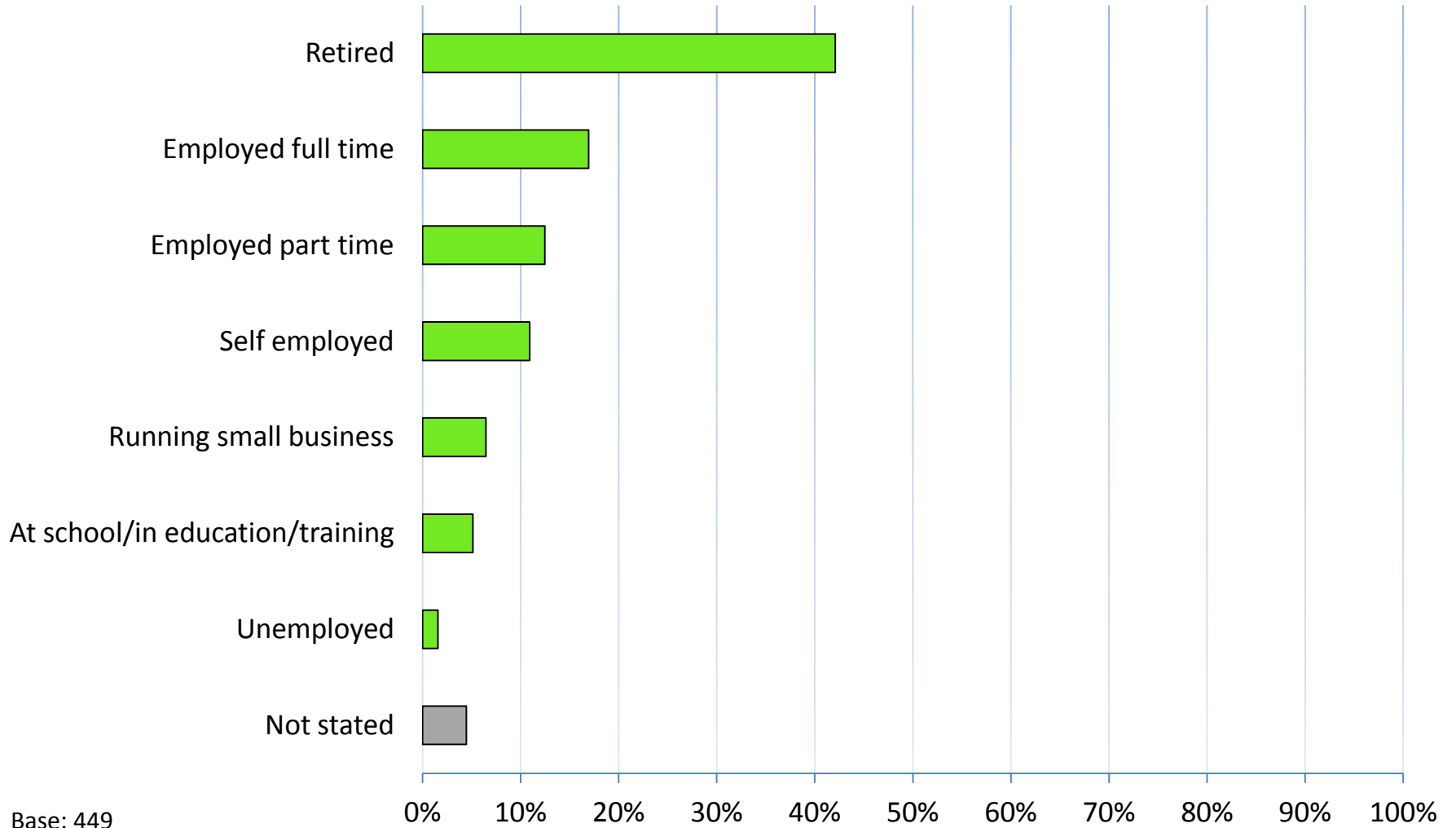


DEMOGRAPHICS

Gender and Age

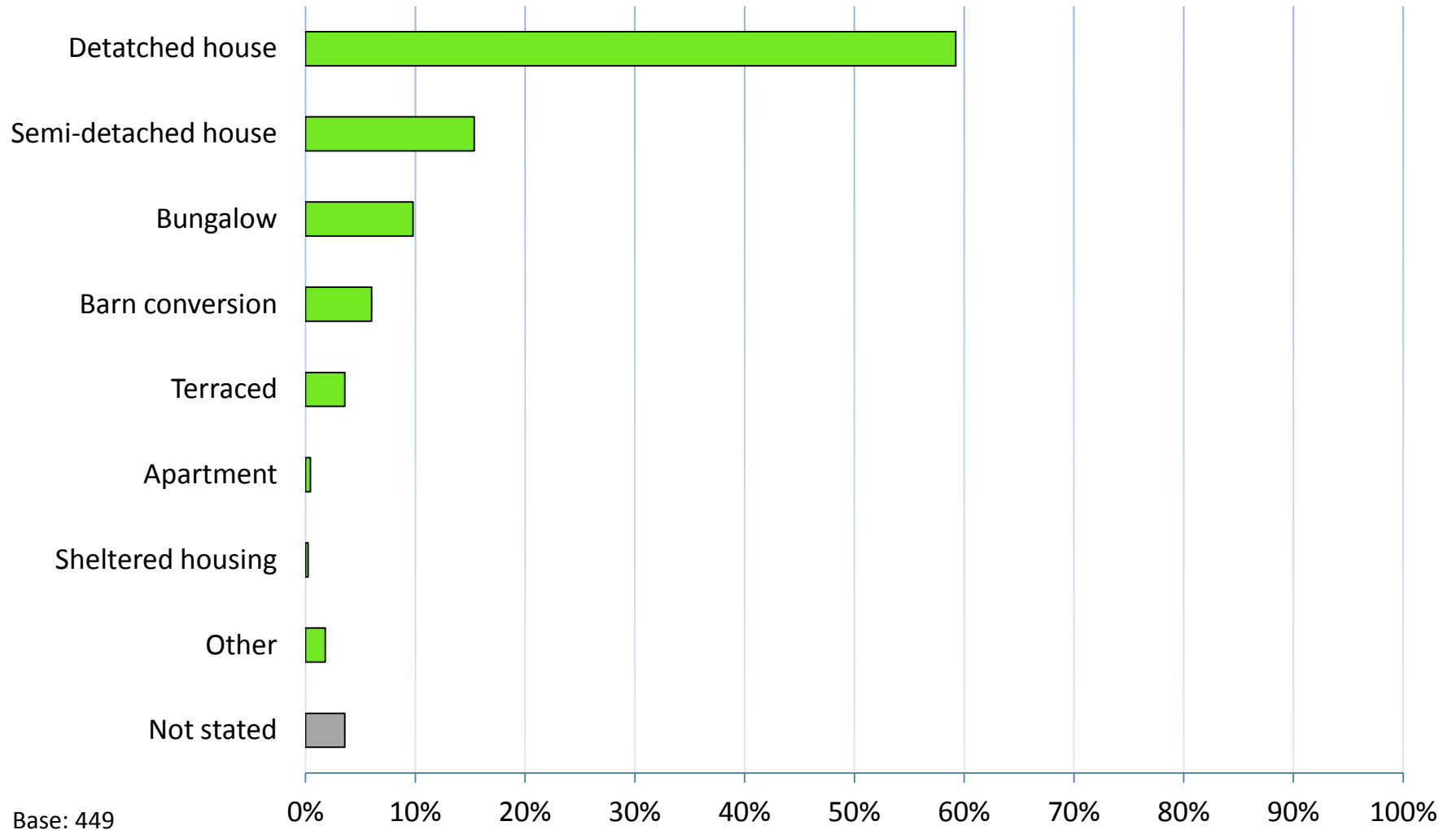


Employment Status



Base: 449

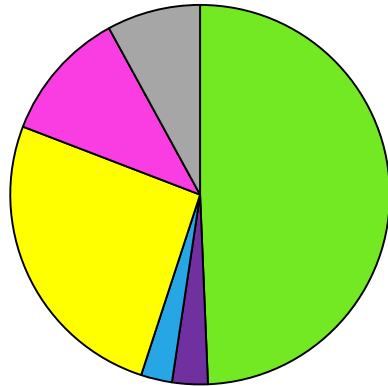
Type of housing lived in



Base: 449

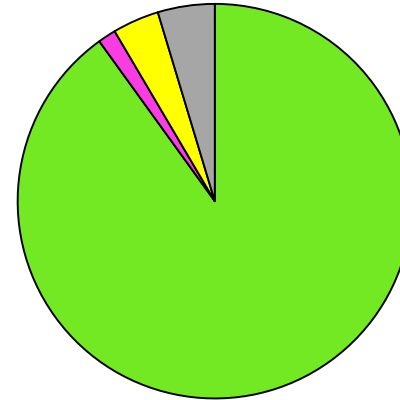
Utilities

Fuel



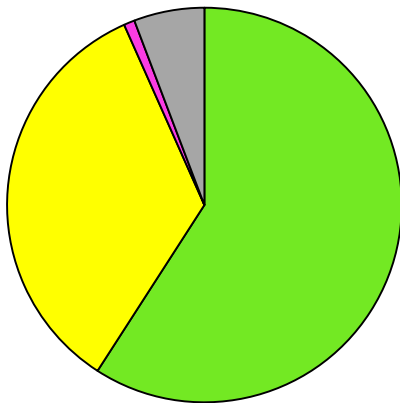
- Mains gas
- Calor gas
- LPG
- Oil
- Other fuel
- Not stated

Power



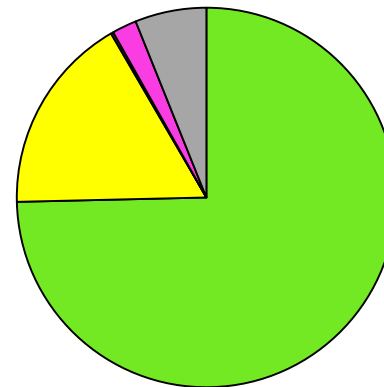
- Main electricity
- Generator
- Solar panels
- Not stated

Sewage



- Mains sewage
- Septic tank
- Other
- Not stated

Water

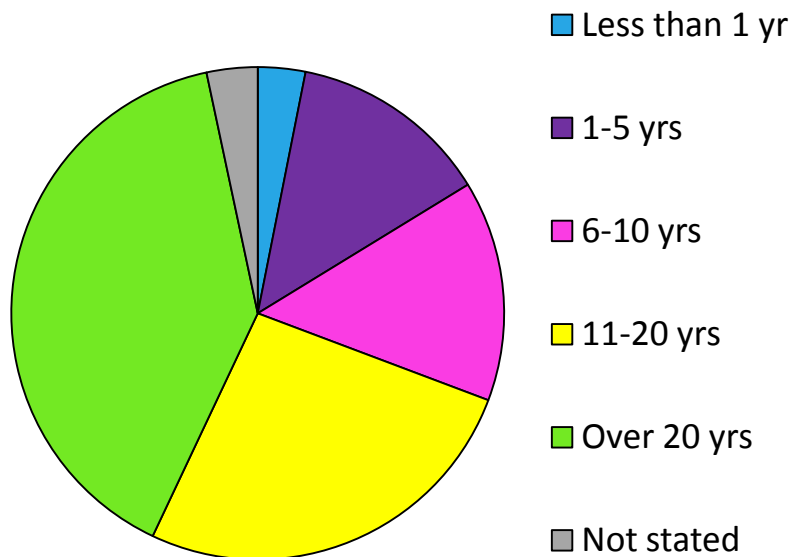


- Mains water
- Well water
- Grey water
- Other water
- Not stated

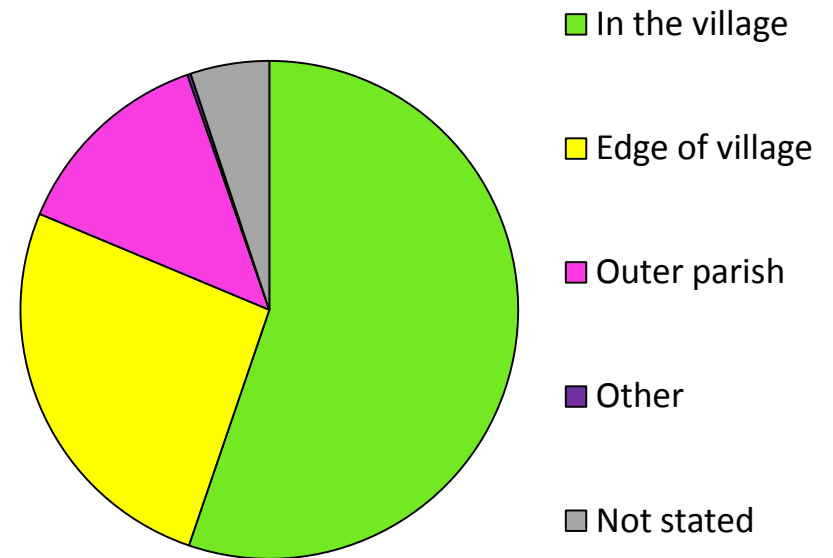
Base: 449

Where and how long lived in the Parish

How long lived in the Parish?



Where live in the Parish?



Base: 449